

---

# BOLETÍN DE SISMOS

---

- » Diciembre de 2025
- » Volumen 33, 12

**Boletín de Sismos**  
**Diciembre de 2025**

**Servicio Geológico Colombiano**

Bogotá, enero de 2026

BOLETÍN DE SISMOS

Publicado en enero de 2026

**SERVICIO GEOLÓGICO COLOMBIANO**

# Contenido

|          |   |           |
|----------|---|-----------|
| <b>1</b> | <b>Presentación</b> .....                         | <b>5</b>  |
| <b>2</b> | <b>Funcionamiento<br/>de las estaciones</b> ..... | <b>7</b>  |
| 2.1      | Mapa de las estaciones                            | 7         |
| 2.2      | Histograma de funcionamiento de las estaciones    | 8         |
| <b>3</b> | <b>Sismicidad de diciembre<br/>de 2025</b> .....  | <b>9</b>  |
| 3.1      | Sismicidad destacada, diciembre de 2025           | 10        |
| 3.2      | Mapa de sismicidad destacada, diciembre de 2025   | 11        |
| 3.3      | Mapa de sismicidad mensual, diciembre de 2025     | 12        |
| <b>4</b> | <b>Estadísticas de la sismicidad</b> .....        | <b>13</b> |
| 4.1      | Errores   | 13        |
| 4.2      | Distribución de magnitud y profundidad            | 14        |
| 4.3      | Evolución Temporal                                | 15        |
| 4.4      | Sismicidad mensual, diciembre de 2025             | 16        |
|          | Referencias                                       | 66        |

1

# Presentación

La Red Sismológica Nacional de Colombia RSNC adscrita al SERVICIO GEOLÓGICO COLOMBIANO, es la encargada de observar, monitorear, investigar y evaluar la actividad sísmica del país de manera continua y permanente, con el fin de conocer el fenómeno sísmico y la amenaza que este representa. Así mismo, ante la ocurrencia de un evento destacado, brindar información oportuna al Sistema Nacional de Gestión del Riesgo de Desastres (SNGRD), a las diferentes entidades y a la comunidad en general.

El propósito del boletín mensual es presentar un resumen de los parámetros y localizaciones preliminares de los sismos registrados por la RSNC en el territorio colombiano durante el periodo respectivo. Información general de la Red Sismológica, así como la sismicidad general registrada desde junio de 1993, se puede consultar en nuestra página web <http://www.sgc.gov.co>.

Cordialmente,

M.Sc. Patricia Pedraza García

**Coordinadora**

Grupo de Evaluación, Monitoreo y Diagnóstico de Dinámicas Geológicas

### Director General del Servicio Geológico Colombiano

M.Sc. Héctor Julio Fierro Morales

### Directora de Geoamenazas

M.Sc. Nathalia María Contreras Vásquez

## RED SISMOLÓGICA NACIONAL DE COLOMBIA

### Coordinadora Evaluación, Monitoreo y Diagnóstico de Dinámicas Geológicas

M.Sc. Patricia Pedraza García

### Analistas

Geól. Aixa Marín Orozco, M. Sc.  
Física. Anggy Ximena López Riascos  
Físico. Keneth Stiven García Cifuentes, M. Sc.  
Geoc. Helena Catalina Guatibonza  
Geól. Diana Carolina Reina Ladino  
Geól. María Alejandra Urueña Alvarán  
Geól. William Eduardo Peñaranda, M. Sc.  
Ing. Geól. Gerard Emmanuel Gonzalez Zambrano

### Área de Sismología

Física. Luisa Fernanda Castillo Gómez  
Física. Elizabeth Mazo, Est. M. sc  
Física. Viviana Dionicio M. Sc.  
Geól. Miguel Lizarazo Carlderón, M. Sc.

Geól. Angel Daniel Agudelo, Esp  
Ing. Civil. Helber García, Est. M. Sc  
Ing. Geól. Diego Alejandro Pérez Forero, M. Sc.

### Área de Electrónica

Ing. Juan Manuel Solano, M.Sc.  
Ing. Ariel Portocarrero, Esp  
Ing. Juan Carlos Lizcano, Esp  
Ing. Sergio Fernando Jaramillo  
Ing. Kevin García  
Ing. Cristian Fabial Escalante  
Ing. Adriana Valentina Álvarez  
Ing. Jorge Hernán Esguerra

### Área de Sistemas

Ing. Sist. Mónica Acosta, M.Sc.  
Ing. Sist. Carlos Araujo, M.Sc.  
Ing. Sist. Orlando Chamorro, M.Sc.  
Ing. Sist. David Riobamba, M.Sc.

**Citación:** Pedraza, P., Agudelo, A. D., Castillo, L. F., Mercado, O., Tovar, F., Mayorga, E. F., García, H., Garzón, F., Mazo, E., A., Bolaños, R., Soriano, J., López, A. X., García, K. S., Ruiz, D. F., Reina, D. C., Urueña, M. A., Peñaranda, W. E., González, G. E., J., Solano, J. M., Portocarrero, A. G., Lizcano, J. C., Gomez, A. F., Fernández, J., Jaramillo, S. F., Acosta, M. Y., Araujo, C., Chamorro, O., Riobamba, O. D. (2026). *Boletín de Sismos: diciembre de 2025*. Servicio Geológico Colombiano.

## 2 Funcionamiento de las estaciones

La RSNC está compuesta por 84 sensores ubicadas a lo largo del país, incluyendo 17 sensores de corto periodo, 5 sensores TSM-1 y 62 de banda ancha, (véase la figura 2.1 y figura 2.2).

### 2.1 Mapa de las estaciones

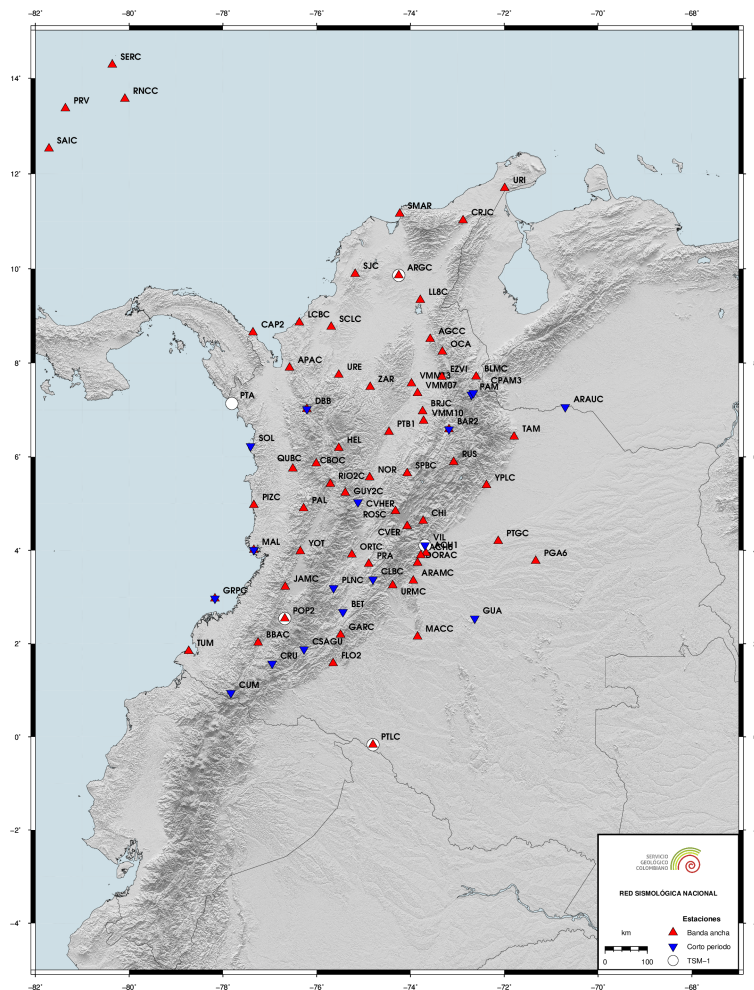


Figura 2.1. Localización de las estaciones de la RSNC

## 2.2 Histograma de funcionamiento de las estaciones



Figura 2.2. El porcentaje de funcionamiento es calculado según la disponibilidad de los datos

## 3

# Sismicidad de diciembre de 2025

Durante el mes de diciembre se registraron 2264 eventos, entre los cuales 2187 corresponden a eventos locales, 29 a eventos regionales, 36 a eventos en el Océano Pacífico, 8 a eventos en el Mar Caribe y 4 a eventos Volcánicos. De los eventos localizados, 14 se determinaron como destacados, ver tabla 3.1 y figura 3.1.

Un evento es denominado como destacado si:

1. El sismo tiene magnitud (M) mayor o igual a 4.0.
2. El sismo es reportado como sentido cerca al epicentro, sin importar su magnitud.
3. El sismo está asociado a sismicidad volcánica con magnitud mayor o igual a 3.0.

## Convenciones

|                  |  |
|------------------|--|
| <b>Fecha</b>     | Año Mes Día  |
| <b>H:M:S</b>     | Hora:Minuto:Segundo. Hora del evento en tiempo universal (UT).<br>Para la hora local en el territorio Colombiano se restan 5 horas a la hora UT. |
| <b>LAT</b>       | Latitud en grados.   |
| <b>LON</b>       | Longitud en grados.  |
| <b>Z</b>         | Profundidad en kilometros.   |
| <b>M</b>         | Magnitud preferida para el sismo. Puede ser alguna de las siguientes:<br>Mw(mB), Mw(Mwp), MLr, M (promedio ponderado de las magnitudes).         |
| <b>Ubicación</b> | Epicentro del evento.  |

### Nota

El promedio ponderado de las magnitudes se calcula de la siguiente manera:

$$M = \frac{\sum w_i M_i}{\sum w_i}$$

Donde  $w_i = a_i * \text{conteo\_estaciones}(M_i) + b_i$ . Los tipos de magnitud utilizados son:

- **MLr**: Magnitud local adecuada para Colombia (Rengifo y Ojeda, 2004).
- **Mw(mB)**: Estimación de magnitud Mw con base en la magnitud mB a través de la regresión Mw vs. mB (Bormann y Saul, 2008).
- **Mw(Mwp)**: Estimación de magnitud Mw con base en la magnitud Mwp a través de la regresión Mw vs. Mwp (Whitmore *et al.*, 2002).

Las magnitudes Mw son consideradas para calcular la magnitud promedio si se encuentran en al menos cuatro estaciones. En caso contrario se deja la magnitud local. ■

### 3.1 Sismicidad destacada, diciembre de 2025

La tabla 3.1 muestra la sismicidad destacada registrada durante el mes de diciembre de 2025, incluyendo la información de localización y magnitud de cada evento. Para cada sismo se reporta el número identificador (N), la fecha y hora de ocurrencia (H:M:S), la localización epicentral (latitud y longitud), la profundidad hipocentral (Z), la magnitud (M) y su ubicación epicentral.

Tabla 3.1. Eventos destacados durante diciembre de 2025

| N  | Fecha      | H:M:S    | LAT   | LON     | Z   | M   | Ubicación  |
|----|------------|----------|-------|---------|-----|-----|--|
| 1  | 2025/12/01 | 04:05:55 | 5,854 | -77,436 | 20  | 3,6 | Océano Pacífico  |
| 2  | 2025/12/08 | 03:50:37 | 6,849 | -76,170 | 15  | 3,6 | Uramita, Antioquia   |
| 3  | 2025/12/10 | 08:27:08 | 6,783 | -73,177 | 150 | 5,8 | Los Santos, Santander                                      |
| 4  | 2025/12/18 | 20:38:12 | 6,792 | -73,902 | 16  | 3,7 | Simacota, Santander  |
| 5  | 2025/12/20 | 02:22:46 | 0,812 | -77,938 | 4   | 3,2 | Área de influencia complejo volcánico Chiles - Cerro Negro |
| 6  | 2025/12/21 | 04:24:29 | 4,493 | -75,386 | 5   | 3,6 | Área de influencia Volcan Cerro Machin                     |
| 7  | 2025/12/21 | 10:00:11 | 0,818 | -77,940 | 3   | 3,0 | Área de influencia complejo volcánico Chiles - Cerro Negro |
| 8  | 2025/12/21 | 14:05:29 | 3,012 | -75,298 | 51  | 4,4 | Neiva, Huila   |
| 9  | 2025/12/24 | 23:23:14 | 1,305 | -77,232 | 11  | 3,0 | Área de influencia volcán Galeras                          |
| 10 | 2025/12/25 | 02:38:26 | 6,738 | -73,141 | 140 | 4,1 | Los Santos, Santander                                      |
| 11 | 2025/12/27 | 20:15:43 | 5,796 | -73,117 | 16  | 3,0 | Paipa, Boyacá  |
| 12 | 2025/12/30 | 02:51:10 | 6,041 | -73,622 | 54  | 3,3 | Chipatá, Santander   |
| 13 | 2025/12/30 | 17:04:05 | 5,052 | -75,643 | 120 | 3,7 | Palestina, Caldas  |
| 14 | 2025/12/31 | 20:19:11 | 1,193 | -76,858 | 16  | 3,1 | San Francisco, Putumayo                                    |

### 3.2 Mapa de sismicidad destacada, diciembre de 2025

Durante el mes de diciembre se registraron 14 eventos sísmicos nacionales destacados. De estos, 3 tuvieron una magnitud igual o superior a 4.0, 8 fueron reportados como sentidos cerca del epicentro, y 3 estuvieron asociados con sismicidad volcánica, con magnitud igual o superior a 3.0, (véase la figura 3.1).

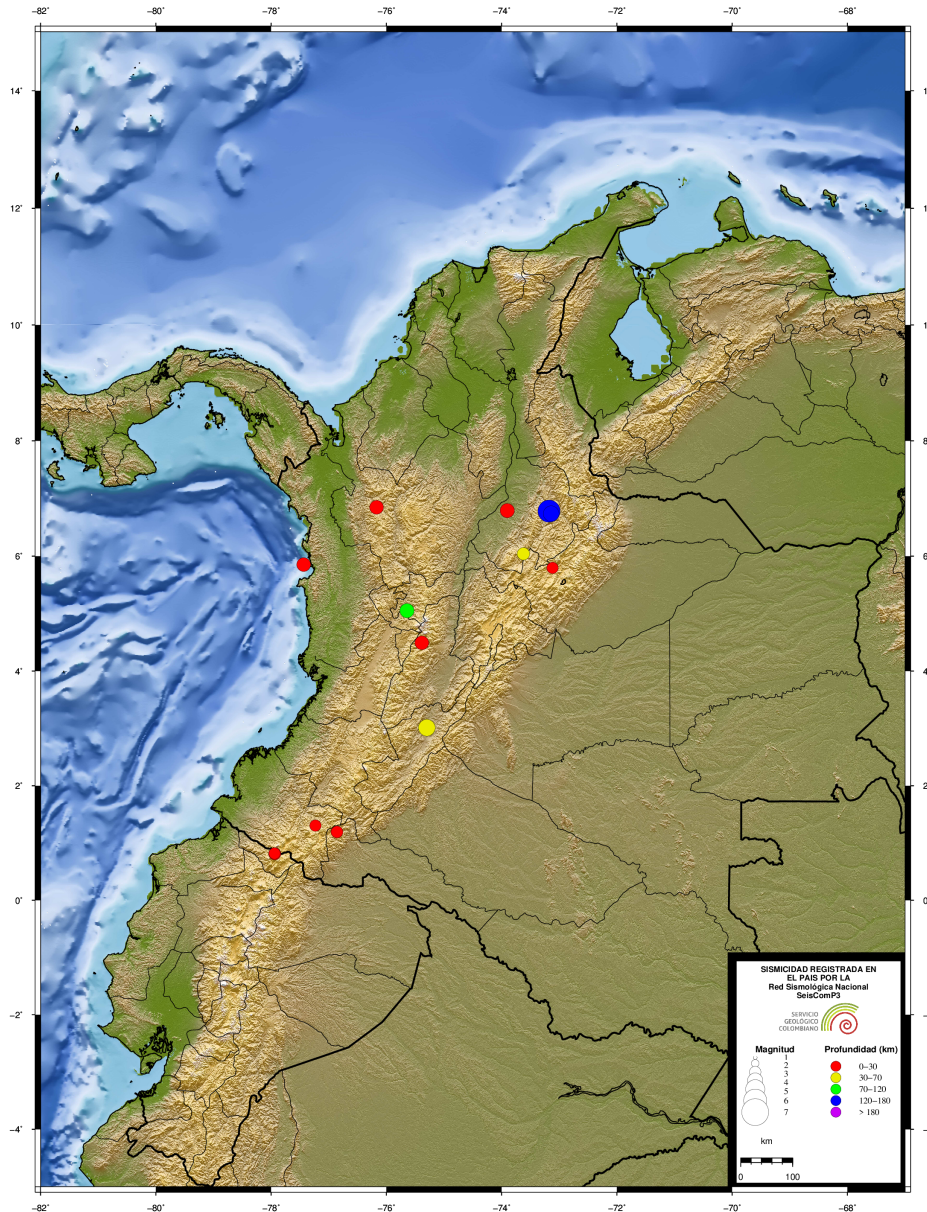


Figura 3.1. Eventos destacados durante diciembre de 2025

### 3.3 Mapa de sismicidad mensual, diciembre de 2025

Durante el mes de diciembre, se registraron un total de 2264 eventos sísmicos. De estos, 1705 tuvieron magnitudes comprendidas entre 0.0 y 1.9, 555 eventos tuvieron magnitudes entre 2.0 y 3.9 y 4 eventos tuvieron magnitudes superiores a 4.0, (véase la figura 3.2).

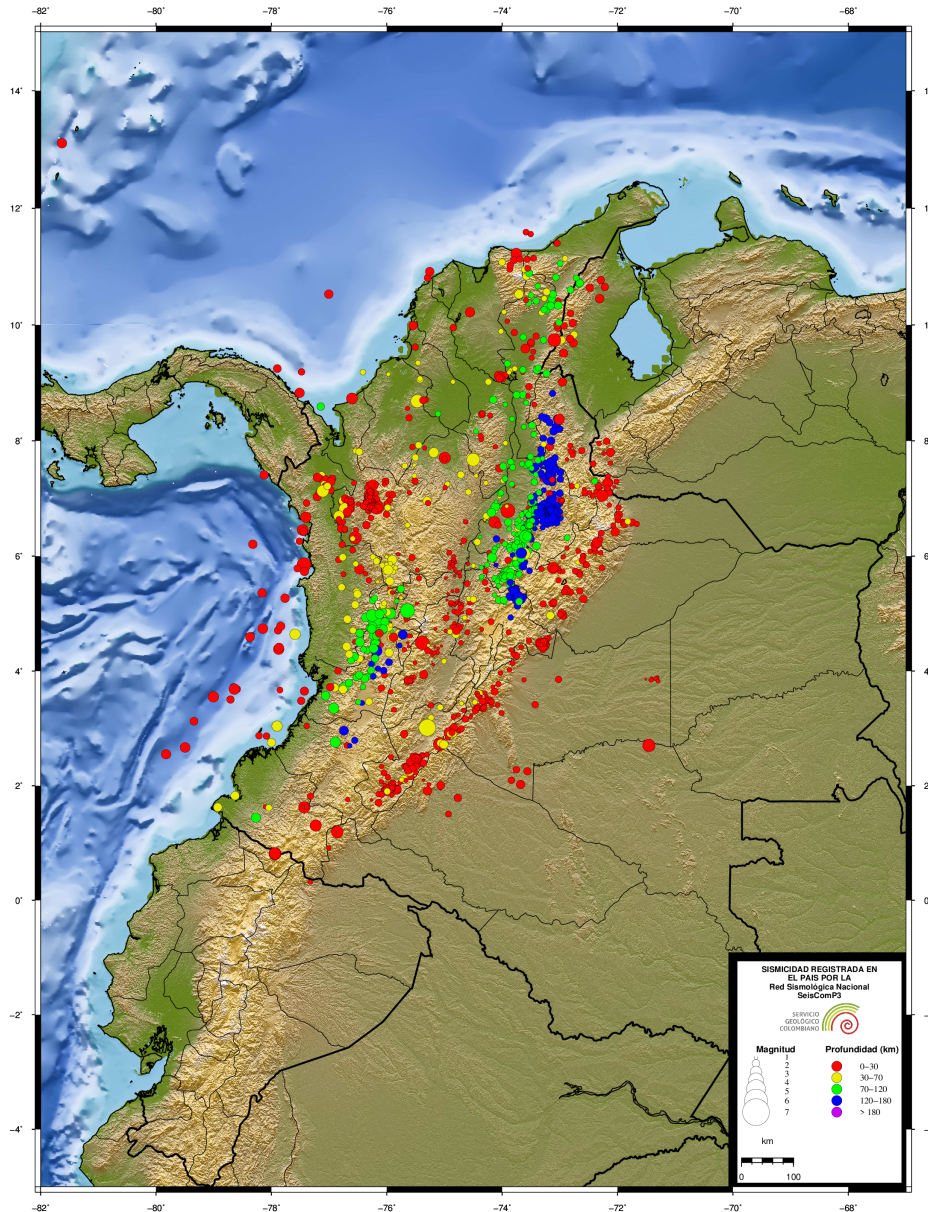


Figura 3.2. Eventos durante diciembre de 2025

4

# Estadísticas de la sismicidad

Los eventos registrados por la RSNC son localizados manualmente manteniendo un umbral de errores bajos, con errores de latitud, longitud, profundidad menores a 13 kilómetros y valores residuales RMS menores a 2 segundos, (véase la figura 4.1).

## 4.1 Errores

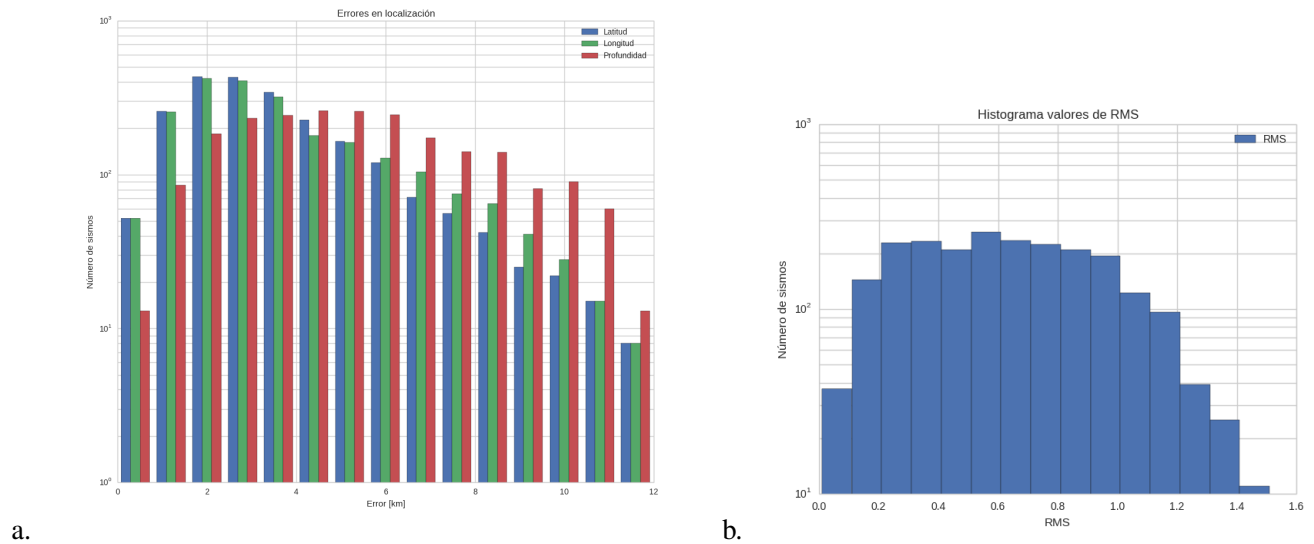


Figura 4.1. a.) Error en latitud, longitud y profundidad (km) y b.) números de eventos sísmicos por RMS

## 4.2 Distribución de magnitud y profundidad

Los eventos sísmicos registrados a nivel nacional y regional de baja magnitud, es decir, entre 0 a 2,9, representan en promedio más del 97% de la sismicidad total, y los eventos con magnitudes superiores a 3,0 corresponden a menos del 3% de la sismicidad total registrada, el histograma de profundidad permite observar que la actividad sísmica se encuentra principalmente en el rango superficial entre 0 y 30 km y profundo entre 100 y 150km, (véase la figura 4.2).

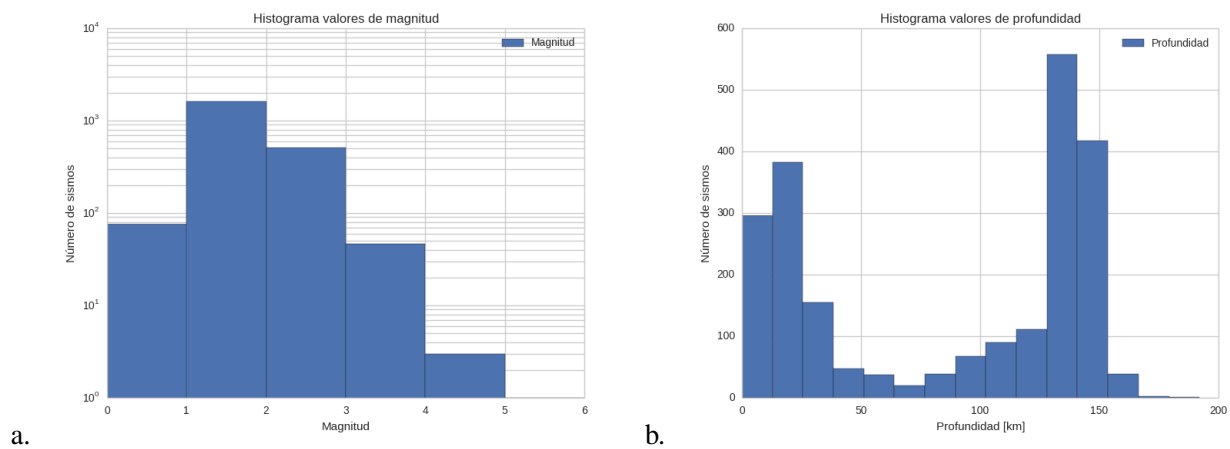


Figura 4.2. a.) Número de eventos sísmicos por magnitud y b.) número de eventos sísmicos por profundidad

### 4.3 Evolución Temporal

La distribución temporal para el mes de diciembre de 2025 muestra un promedio de 75 sismos localizables diarios, el día con más eventos fue el 25 de diciembre con 111, y en el mes se registró un acumulado total de 2264 sismos. Durante este periodo las magnitudes registradas fluctúan entre -0.3 y 5.8, y el evento de mayor magnitud ocurrió el 10 de diciembre con una magnitud de 5,8, (véase la figura 4.3).

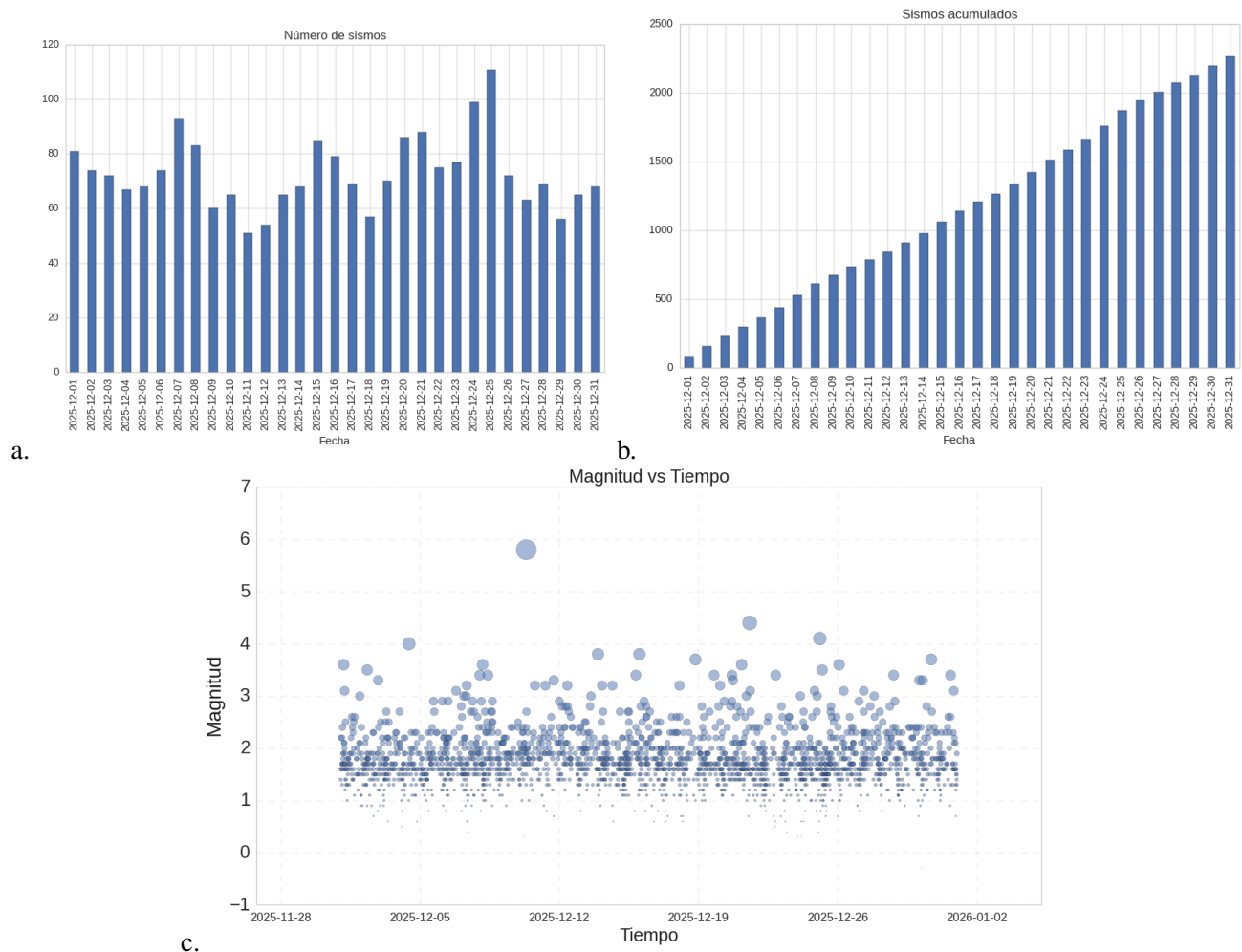


Figura 4.3. a.) Número de eventos por días, b.) acumulado por días y c.) Distribución temporal de magnitudes

## 4.4 Sismicidad mensual, diciembre de 2025

La tabla 4.1 muestra la sismicidad mensual registrada durante diciembre de 2025, incluyendo la información de localización y magnitud de cada evento. Para cada sismo se reporta el número identificador (N), la fecha y hora de ocurrencia (H:M:S), la localización epicentral (latitud y longitud), la profundidad hipocentral (Z), la magnitud (M) y su ubicación epicentral.

Tabla 4.1. Eventos durante diciembre de 2025

| N  | Fecha      | H:M:S    | LAT   | LON     | Z   | M   | Ubicación                        |
|----|------------|----------|-------|---------|-----|-----|----------------------------------|
| 1  | 2025/12/01 | 00:36:56 | 7,751 | -73,338 | 124 | 1,4 | La Esperanza, Norte de Santander |
| 2  | 2025/12/01 | 00:38:44 | 7,025 | -76,338 | 6   | 1,6 | Dabeiba, Antioquia               |
| 3  | 2025/12/01 | 00:52:20 | 6,746 | -73,140 | 136 | 2,2 | Los Santos, Santander            |
| 4  | 2025/12/01 | 01:55:23 | 3,912 | -76,324 | 115 | 1,7 | Buga, Valle del Cauca            |
| 5  | 2025/12/01 | 02:07:16 | 6,837 | -73,134 | 146 | 1,6 | Los Santos, Santander            |
| 6  | 2025/12/01 | 02:12:16 | 6,872 | -76,367 | 16  | 1,3 | Dabeiba, Antioquia               |
| 7  | 2025/12/01 | 02:12:24 | 6,738 | -73,121 | 134 | 2,2 | Los Santos, Santander            |
| 8  | 2025/12/01 | 02:14:04 | 6,837 | -76,293 | 16  | 1,6 | Dabeiba, Antioquia               |
| 9  | 2025/12/01 | 02:18:45 | 6,762 | -73,124 | 138 | 1,7 | Los Santos, Santander            |
| 10 | 2025/12/01 | 02:42:21 | 6,799 | -73,326 | 127 | 2,4 | Zapatoca, Santander              |
| 11 | 2025/12/01 | 02:53:33 | 6,787 | -73,171 | 131 | 1,7 | Los Santos, Santander            |
| 12 | 2025/12/01 | 03:19:03 | 6,752 | -73,124 | 141 | 1,8 | Los Santos, Santander            |
| 13 | 2025/12/01 | 03:25:32 | 5,255 | -73,718 | 131 | 1,7 | Lenguazaque, Cundinamarca        |
| 14 | 2025/12/01 | 03:35:10 | 6,808 | -73,167 | 147 | 1,9 | Los Santos, Santander            |
| 15 | 2025/12/01 | 03:36:04 | 5,432 | -75,755 | 94  | 1,9 | Ríosucio, Caldas                 |
| 16 | 2025/12/01 | 04:05:55 | 5,854 | -77,436 | 20  | 3,6 | Océano Pacifico                  |
| 17 | 2025/12/01 | 04:36:00 | 6,839 | -75,992 | 16  | 1,6 | Cañasgordas, Antioquia           |
| 18 | 2025/12/01 | 04:36:49 | 6,808 | -73,110 | 145 | 2,1 | Los Santos, Santander            |
| 19 | 2025/12/01 | 04:59:41 | 4,904 | -76,684 | 63  | 2,1 | Nóvita, Chocó                    |
| 20 | 2025/12/01 | 05:04:39 | 6,762 | -73,124 | 136 | 1,7 | Los Santos, Santander            |
| 21 | 2025/12/01 | 05:10:22 | 6,774 | -73,093 | 144 | 2,0 | Los Santos, Santander            |
| 22 | 2025/12/01 | 05:19:10 | 6,765 | -73,136 | 143 | 3,1 | Los Santos, Santander            |
| 23 | 2025/12/01 | 05:26:38 | 1,913 | -76,050 | 26  | 1,7 | Pitalito, Huila                  |
| 24 | 2025/12/01 | 05:45:14 | 6,732 | -73,133 | 133 | 1,7 | Los Santos, Santander            |
| 25 | 2025/12/01 | 05:51:09 | 3,579 | -74,398 | 19  | 1,2 | Uribe, Meta                      |
| 26 | 2025/12/01 | 05:55:03 | 6,770 | -73,210 | 157 | 1,7 | Zapatoca, Santander              |
| 27 | 2025/12/01 | 05:59:25 | 7,831 | -72,619 | 11  | 1,7 | San Cayetano, Norte de Santander |
| 28 | 2025/12/01 | 06:02:55 | 2,233 | -75,502 | 30  | 1,4 | Garzón, Huila                    |
| 29 | 2025/12/01 | 06:24:10 | 9,124 | -74,056 | 23  | 2,5 | El Banco, Magdalena              |
| 30 | 2025/12/01 | 06:25:21 | 9,118 | -73,971 | 16  | 1,9 | El Banco, Magdalena              |
| 31 | 2025/12/01 | 06:43:10 | 3,349 | -74,351 | 12  | 1,6 | Uribe, Meta                      |
| 32 | 2025/12/01 | 06:48:02 | 9,062 | -74,054 | 15  | 1,6 | El Banco, Magdalena              |
| 33 | 2025/12/01 | 06:55:42 | 7,620 | -73,820 | 84  | 1,3 | San Pablo, Bolívar               |
| 34 | 2025/12/01 | 07:07:21 | 9,056 | -74,041 | 8   | 1,4 | El Banco, Magdalena              |

| N  | Fecha      | H:M:S    | LAT    | LON     | Z   | M   | Ubicación                           |
|----|------------|----------|--------|---------|-----|-----|-------------------------------------|
| 35 | 2025/12/01 | 07:19:00 | 6,772  | -73,140 | 146 | 1,6 | Los Santos, Santander               |
| 36 | 2025/12/01 | 07:39:05 | 6,761  | -73,170 | 149 | 1,8 | Los Santos, Santander               |
| 37 | 2025/12/01 | 08:11:20 | 4,372  | -75,697 | 30  | 1,3 | Córdoba, Quindío                    |
| 38 | 2025/12/01 | 08:21:08 | 6,791  | -73,161 | 149 | 1,6 | Los Santos, Santander               |
| 39 | 2025/12/01 | 08:25:42 | 5,556  | -76,157 | 39  | 1,0 | Bagadó, Chocó                       |
| 40 | 2025/12/01 | 08:51:36 | 7,082  | -76,292 | 16  | 1,3 | Dabeiba, Antioquia                  |
| 41 | 2025/12/01 | 08:56:21 | 5,851  | -72,546 | 16  | 1,7 | Socotá, Boyacá                      |
| 42 | 2025/12/01 | 09:15:54 | 6,544  | -73,216 | 126 | 1,5 | Cabrera, Santander                  |
| 43 | 2025/12/01 | 09:48:19 | 4,362  | -76,344 | 111 | 1,8 | Bolívar, Valle del Cauca            |
| 44 | 2025/12/01 | 09:55:19 | 3,891  | -76,529 | 82  | 1,8 | Calima (El Darién), Valle del Cauca |
| 45 | 2025/12/01 | 10:07:54 | 6,778  | -73,156 | 158 | 1,7 | Los Santos, Santander               |
| 46 | 2025/12/01 | 10:16:23 | 6,749  | -73,099 | 146 | 1,8 | Los Santos, Santander               |
| 47 | 2025/12/01 | 10:51:42 | 6,743  | -73,174 | 148 | 1,6 | Villanueva, Santander               |
| 48 | 2025/12/01 | 11:03:16 | 2,335  | -76,089 | 22  | 1,3 | La Plata, Huila                     |
| 49 | 2025/12/01 | 11:29:12 | 6,802  | -73,194 | 151 | 1,7 | Zapatoca, Santander                 |
| 50 | 2025/12/01 | 12:06:20 | 10,834 | -73,583 | 43  | 1,9 | Valledupar, Cesar                   |
| 51 | 2025/12/01 | 12:52:17 | 3,467  | -76,310 | 61  | 1,9 | Candelaria, Valle del Cauca         |
| 52 | 2025/12/01 | 12:59:32 | 6,765  | -73,160 | 154 | 1,6 | Los Santos, Santander               |
| 53 | 2025/12/01 | 13:02:03 | 6,776  | -73,188 | 152 | 1,7 | Los Santos, Santander               |
| 54 | 2025/12/01 | 13:08:10 | 2,754  | -78,000 | 32  | 2,2 | Océano Pacífico                     |
| 55 | 2025/12/01 | 13:57:58 | 2,668  | -79,496 | 15  | 2,6 | Océano Pacífico                     |
| 56 | 2025/12/01 | 14:11:58 | 6,791  | -73,136 | 142 | 1,5 | Los Santos, Santander               |
| 57 | 2025/12/01 | 14:32:07 | 7,384  | -72,164 | 13  | 1,4 | Colombia-Venezuela                  |
| 58 | 2025/12/01 | 14:44:11 | 6,744  | -73,145 | 139 | 2,4 | Los Santos, Santander               |
| 59 | 2025/12/01 | 15:26:23 | 6,746  | -73,119 | 139 | 2,3 | Los Santos, Santander               |
| 60 | 2025/12/01 | 15:31:18 | 3,687  | -78,597 | 26  | 1,9 | Océano Pacífico                     |
| 61 | 2025/12/01 | 15:34:36 | 6,839  | -73,146 | 136 | 1,4 | Los Santos, Santander               |
| 62 | 2025/12/01 | 15:34:38 | 2,344  | -75,698 | 30  | 1,4 | Paicol, Huila                       |
| 63 | 2025/12/01 | 16:07:02 | 7,114  | -74,585 | 51  | 1,6 | Remedios, Antioquia                 |
| 64 | 2025/12/01 | 16:17:11 | 6,804  | -73,131 | 143 | 2,5 | Los Santos, Santander               |
| 65 | 2025/12/01 | 16:26:15 | 3,717  | -78,656 | 23  | 2,0 | Océano Pacífico                     |
| 66 | 2025/12/01 | 16:58:58 | 3,049  | -74,793 | 29  | 1,1 | Uribe, Meta                         |
| 67 | 2025/12/01 | 17:23:02 | 6,755  | -73,160 | 137 | 2,6 | Los Santos, Santander               |
| 68 | 2025/12/01 | 18:37:34 | 6,805  | -73,152 | 141 | 1,5 | Los Santos, Santander               |
| 69 | 2025/12/01 | 19:40:31 | 6,871  | -76,260 | 18  | 1,8 | Dabeiba, Antioquia                  |
| 70 | 2025/12/01 | 19:40:38 | 3,847  | -75,644 | 16  | 1,8 | Chaparral, Tolima                   |
| 71 | 2025/12/01 | 20:40:48 | 7,079  | -73,174 | 2   | 2,0 | Girón, Santander                    |
| 72 | 2025/12/01 | 20:42:20 | 6,786  | -73,377 | 124 | 1,5 | San Vicente de Chucurí, Santander   |
| 73 | 2025/12/01 | 20:51:50 | 6,783  | -73,154 | 133 | 1,5 | Los Santos, Santander               |
| 74 | 2025/12/01 | 21:32:10 | 5,323  | -74,133 | 107 | 1,2 | San Cayetano, Cundinamarca          |
| 75 | 2025/12/01 | 22:16:08 | 6,769  | -73,146 | 146 | 1,6 | Los Santos, Santander               |
| 76 | 2025/12/01 | 22:16:44 | 3,402  | -75,234 | 27  | 1,5 | Aipe, Huila                         |
| 77 | 2025/12/01 | 22:29:56 | 6,766  | -73,180 | 136 | 1,9 | Los Santos, Santander               |
| 78 | 2025/12/01 | 23:00:44 | 5,265  | -73,738 | 134 | 2,1 | Cucunubá, Cundinamarca              |
| 79 | 2025/12/01 | 23:07:03 | 10,454 | -73,271 | 31  | 1,5 | Valledupar, Cesar                   |
| 80 | 2025/12/01 | 23:33:28 | 6,772  | -73,153 | 139 | 3,0 | Los Santos, Santander               |

| N   | Fecha      | H:M:S    | LAT   | LON     | Z   | M   | Ubicación                       |
|-----|------------|----------|-------|---------|-----|-----|---------------------------------|
| 81  | 2025/12/01 | 23:38:48 | 4,388 | -76,177 | 94  | 2,1 | Roldanillo, Valle del Cauca     |
| 82  | 2025/12/02 | 00:24:38 | 7,324 | -73,316 | 7   | 0,9 | Lebrija, Santander              |
| 83  | 2025/12/02 | 00:49:30 | 4,727 | -74,354 | 3   | 1,1 | Bojacá, Cundinamarca            |
| 84  | 2025/12/02 | 01:31:23 | 6,731 | -73,100 | 141 | 2,4 | Jordán, Santander               |
| 85  | 2025/12/02 | 01:31:34 | 2,022 | -75,271 | 29  | 1,1 | Puerto Rico, Caquetá            |
| 86  | 2025/12/02 | 01:35:51 | 6,822 | -76,623 | 19  | 1,9 | Murindó, Antioquia              |
| 87  | 2025/12/02 | 01:56:26 | 6,134 | -73,595 | 127 | 1,8 | La Paz, Santander               |
| 88  | 2025/12/02 | 02:45:23 | 6,762 | -76,747 | 18  | 1,5 | Murindó, Antioquia              |
| 89  | 2025/12/02 | 02:49:45 | 3,230 | -74,537 | 23  | 0,9 | Uribe, Meta                     |
| 90  | 2025/12/02 | 03:29:56 | 6,628 | -71,991 | 11  | 1,6 | Fortul, Arauca                  |
| 91  | 2025/12/02 | 03:42:47 | 6,815 | -73,154 | 142 | 1,7 | Los Santos, Santander           |
| 92  | 2025/12/02 | 04:00:40 | 6,343 | -73,499 | 129 | 1,3 | Contratación, Santander         |
| 93  | 2025/12/02 | 04:21:35 | 5,402 | -73,793 | 136 | 1,6 | Fúquene, Cundinamarca           |
| 94  | 2025/12/02 | 04:35:34 | 6,077 | -72,385 | 16  | 1,5 | Chita, Boyacá                   |
| 95  | 2025/12/02 | 05:04:46 | 6,811 | -73,342 | 124 | 1,7 | Zapatoca, Santander             |
| 96  | 2025/12/02 | 05:48:58 | 6,787 | -73,137 | 137 | 1,6 | Los Santos, Santander           |
| 97  | 2025/12/02 | 06:07:00 | 2,158 | -75,582 | 26  | 1,7 | Garzón, Huila                   |
| 98  | 2025/12/02 | 06:14:16 | 6,865 | -76,270 | 16  | 1,3 | Dabeiba, Antioquia              |
| 99  | 2025/12/02 | 06:23:38 | 7,526 | -74,045 | 0   | 2,1 | San Pablo, Bolívar              |
| 100 | 2025/12/02 | 06:36:39 | 1,856 | -76,138 | 22  | 1,6 | Pitalito, Huila                 |
| 101 | 2025/12/02 | 07:02:50 | 6,783 | -73,163 | 143 | 2,2 | Los Santos, Santander           |
| 102 | 2025/12/02 | 07:15:23 | 9,943 | -73,036 | 27  | 1,7 | Agustín Codazzi, Cesar          |
| 103 | 2025/12/02 | 07:39:16 | 3,991 | -76,229 | 50  | 1,3 | San Pedro, Valle del Cauca      |
| 104 | 2025/12/02 | 07:39:28 | 6,745 | -73,222 | 156 | 1,8 | Zapatoca, Santander             |
| 105 | 2025/12/02 | 07:49:40 | 7,953 | -72,322 | 0   | 1,3 | Colombia-Venezuela              |
| 106 | 2025/12/02 | 08:01:48 | 6,780 | -73,168 | 142 | 1,9 | Los Santos, Santander           |
| 107 | 2025/12/02 | 08:13:47 | 6,846 | -71,981 | 0   | 1,5 | Saravena, Arauca                |
| 108 | 2025/12/02 | 08:14:54 | 4,701 | -76,179 | 86  | 1,7 | Argelia, Valle del Cauca        |
| 109 | 2025/12/02 | 08:29:57 | 3,845 | -71,429 | 0   | 0,9 | Puerto Gaitán, Meta             |
| 110 | 2025/12/02 | 08:32:14 | 9,720 | -73,081 | 132 | 1,8 | Becerrill, Cesar                |
| 111 | 2025/12/02 | 08:35:14 | 2,727 | -75,076 | 30  | 3,5 | San Vicente del Caguán, Caquetá |
| 112 | 2025/12/02 | 08:53:54 | 6,748 | -73,147 | 145 | 1,8 | Los Santos, Santander           |
| 113 | 2025/12/02 | 09:03:03 | 2,278 | -73,752 | 4   | 1,8 | La Macarena, Meta               |
| 114 | 2025/12/02 | 09:16:48 | 6,800 | -73,162 | 152 | 1,6 | Los Santos, Santander           |
| 115 | 2025/12/02 | 09:34:57 | 6,748 | -73,142 | 145 | 1,7 | Los Santos, Santander           |
| 116 | 2025/12/02 | 10:01:37 | 5,440 | -72,888 | 30  | 1,8 | Aquitania, Boyacá               |
| 117 | 2025/12/02 | 10:05:47 | 6,728 | -73,502 | 108 | 1,9 | El Carmen, Santander            |
| 118 | 2025/12/02 | 10:33:49 | 6,799 | -73,166 | 152 | 1,8 | Los Santos, Santander           |
| 119 | 2025/12/02 | 11:04:06 | 6,781 | -73,170 | 152 | 1,7 | Los Santos, Santander           |
| 120 | 2025/12/02 | 11:26:51 | 5,762 | -75,472 | 3   | 1,1 | Abejorral, Antioquia            |
| 121 | 2025/12/02 | 11:35:07 | 4,543 | -73,232 | 11  | 1,4 | Medina, Cundinamarca            |
| 122 | 2025/12/02 | 12:27:16 | 6,754 | -73,133 | 133 | 1,6 | Los Santos, Santander           |
| 123 | 2025/12/02 | 13:18:47 | 2,735 | -75,034 | 26  | 1,9 | San Vicente del Caguán, Caquetá |
| 124 | 2025/12/02 | 13:45:58 | 5,843 | -74,122 | 7   | 0,9 | Otanche, Boyacá                 |
| 125 | 2025/12/02 | 14:20:23 | 5,688 | -76,751 | 3   | 1,4 | Quibdó, Chocó                   |
| 126 | 2025/12/02 | 15:13:13 | 6,779 | -73,141 | 131 | 1,7 | Los Santos, Santander           |

| N   | Fecha      | H:M:S    | LAT   | LON     | Z   | M   | Ubicación                         |
|-----|------------|----------|-------|---------|-----|-----|-----------------------------------|
| 127 | 2025/12/02 | 15:30:20 | 6,868 | -73,138 | 129 | 1,5 | Los Santos, Santander             |
| 128 | 2025/12/02 | 15:31:04 | 7,409 | -78,125 | 12  | 2,3 | Panamá                            |
| 129 | 2025/12/02 | 15:37:24 | 6,779 | -73,171 | 132 | 1,9 | Los Santos, Santander             |
| 130 | 2025/12/02 | 15:59:03 | 6,786 | -73,052 | 133 | 1,6 | Los Santos, Santander             |
| 131 | 2025/12/02 | 15:59:11 | 5,923 | -74,816 | 0   | 0,7 | Puerto Triunfo, Antioquia         |
| 132 | 2025/12/02 | 16:09:14 | 6,740 | -73,132 | 133 | 2,3 | Los Santos, Santander             |
| 133 | 2025/12/02 | 16:11:05 | 6,764 | -73,139 | 136 | 1,7 | Los Santos, Santander             |
| 134 | 2025/12/02 | 16:22:53 | 6,762 | -73,150 | 135 | 1,7 | Los Santos, Santander             |
| 135 | 2025/12/02 | 16:39:57 | 6,539 | -75,640 | 55  | 1,4 | Belmira, Antioquia                |
| 136 | 2025/12/02 | 17:07:43 | 6,792 | -73,137 | 141 | 1,8 | Los Santos, Santander             |
| 137 | 2025/12/02 | 17:10:03 | 5,484 | -74,061 | 93  | 1,3 | Coper, Boyacá                     |
| 138 | 2025/12/02 | 17:42:01 | 6,771 | -73,071 | 139 | 1,5 | Los Santos, Santander             |
| 139 | 2025/12/02 | 17:52:14 | 6,771 | -73,136 | 141 | 1,5 | Los Santos, Santander             |
| 140 | 2025/12/02 | 18:34:13 | 5,909 | -73,606 | 121 | 1,5 | Moniquirá, Boyacá                 |
| 141 | 2025/12/02 | 19:04:54 | 5,017 | -74,764 | 25  | 1,5 | Armero (Guayabal), Tolima         |
| 142 | 2025/12/02 | 20:28:00 | 6,827 | -73,524 | 14  | 1,9 | San Vicente de Chucurí, Santander |
| 143 | 2025/12/02 | 21:02:22 | 6,728 | -73,107 | 121 | 1,6 | Los Santos, Santander             |
| 144 | 2025/12/02 | 21:03:09 | 6,800 | -73,151 | 128 | 1,4 | Los Santos, Santander             |
| 145 | 2025/12/02 | 21:11:12 | 4,327 | -75,279 | 42  | 0,8 | Rovira, Tolima                    |
| 146 | 2025/12/02 | 21:22:45 | 7,296 | -76,024 | 16  | 1,9 | Ituango, Antioquia                |
| 147 | 2025/12/02 | 21:29:25 | 7,280 | -76,007 | 10  | 1,2 | Ituango, Antioquia                |
| 148 | 2025/12/02 | 21:49:20 | 2,704 | -71,457 | 0   | 3,3 | San José del Guaviare, Guaviare   |
| 149 | 2025/12/02 | 22:16:04 | 2,150 | -75,981 | 19  | 1,5 | La Argentina, Huila               |
| 150 | 2025/12/02 | 22:21:06 | 6,793 | -73,125 | 146 | 2,4 | Los Santos, Santander             |
| 151 | 2025/12/02 | 22:35:22 | 7,386 | -73,181 | 139 | 1,8 | Ríonegro, Santander               |
| 152 | 2025/12/02 | 23:21:22 | 6,762 | -73,141 | 132 | 2,0 | Los Santos, Santander             |
| 153 | 2025/12/02 | 23:22:03 | 4,877 | -76,006 | 103 | 1,6 | Ansermanuevo, Valle del Cauca     |
| 154 | 2025/12/02 | 23:40:32 | 5,217 | -75,827 | 96  | 1,2 | Belén de Umbria, Risaralda        |
| 155 | 2025/12/02 | 23:41:16 | 6,902 | -76,239 | 21  | 1,7 | Dabeiba, Antioquia                |
| 156 | 2025/12/03 | 00:12:58 | 3,449 | -74,182 | 0   | 0,9 | Mesetas, Meta                     |
| 157 | 2025/12/03 | 00:49:14 | 5,773 | -76,476 | 27  | 2,5 | Quibdó, Chocó                     |
| 158 | 2025/12/03 | 00:57:57 | 6,747 | -73,156 | 136 | 1,6 | Los Santos, Santander             |
| 159 | 2025/12/03 | 01:21:44 | 6,149 | -73,785 | 115 | 1,5 | Bolívar, Santander                |
| 160 | 2025/12/03 | 01:36:35 | 7,310 | -73,988 | 31  | 1,3 | Cantagallo, Bolívar               |
| 161 | 2025/12/03 | 01:51:53 | 6,822 | -73,167 | 134 | 1,7 | Los Santos, Santander             |
| 162 | 2025/12/03 | 02:19:51 | 6,765 | -73,162 | 140 | 2,2 | Los Santos, Santander             |
| 163 | 2025/12/03 | 03:05:36 | 9,832 | -72,753 | 31  | 1,9 | Venezuela                         |
| 164 | 2025/12/03 | 03:05:59 | 6,767 | -73,155 | 139 | 2,1 | Los Santos, Santander             |
| 165 | 2025/12/03 | 03:41:34 | 6,765 | -73,119 | 140 | 1,8 | Los Santos, Santander             |
| 166 | 2025/12/03 | 04:11:37 | 3,408 | -74,301 | 4   | 1,1 | Uribe, Meta                       |
| 167 | 2025/12/03 | 04:16:36 | 4,613 | -75,576 | 12  | 0,9 | Salento, Quindío                  |
| 168 | 2025/12/03 | 04:44:26 | 6,705 | -73,163 | 148 | 1,5 | Villanueva, Santander             |
| 169 | 2025/12/03 | 04:52:11 | 6,821 | -73,159 | 142 | 1,7 | Los Santos, Santander             |
| 170 | 2025/12/03 | 04:54:01 | 3,669 | -77,852 | 0   | 1,6 | Océano Pacífico                   |
| 171 | 2025/12/03 | 04:59:00 | 6,754 | -73,158 | 149 | 1,6 | Los Santos, Santander             |
| 172 | 2025/12/03 | 05:00:59 | 5,865 | -74,591 | 1   | 1,0 | Puerto Boyacá, Boyacá             |

| N   | Fecha      | H:M:S    | LAT    | LON     | Z   | M   | Ubicación                     |
|-----|------------|----------|--------|---------|-----|-----|-------------------------------|
| 173 | 2025/12/03 | 05:10:36 | 4,327  | -75,232 | 16  | 1,2 | Ibagué, Tolima                |
| 174 | 2025/12/03 | 05:24:23 | 6,450  | -73,678 | 112 | 1,4 | Vélez, Santander              |
| 175 | 2025/12/03 | 05:34:44 | 6,788  | -73,172 | 153 | 1,4 | Los Santos, Santander         |
| 176 | 2025/12/03 | 05:36:51 | 6,795  | -73,098 | 149 | 1,8 | Los Santos, Santander         |
| 177 | 2025/12/03 | 05:39:43 | 6,749  | -73,154 | 134 | 1,4 | Los Santos, Santander         |
| 178 | 2025/12/03 | 05:57:36 | 6,828  | -73,123 | 150 | 1,4 | Los Santos, Santander         |
| 179 | 2025/12/03 | 06:38:45 | 4,587  | -75,917 | 35  | 2,5 | Obando, Valle del Cauca       |
| 180 | 2025/12/03 | 06:39:28 | 9,790  | -73,636 | 89  | 1,7 | El Paso, Cesar                |
| 181 | 2025/12/03 | 06:52:58 | 6,790  | -73,171 | 146 | 1,5 | Los Santos, Santander         |
| 182 | 2025/12/03 | 07:14:18 | 7,075  | -75,973 | 25  | 1,5 | Dabeiba, Antioquia            |
| 183 | 2025/12/03 | 07:18:25 | 6,789  | -73,157 | 147 | 1,7 | Los Santos, Santander         |
| 184 | 2025/12/03 | 07:21:40 | 3,817  | -75,643 | 21  | 1,7 | Chaparral, Tolima             |
| 185 | 2025/12/03 | 07:42:39 | 3,351  | -76,921 | 74  | 2,7 | Buenaventura, Valle del Cauca |
| 186 | 2025/12/03 | 07:46:47 | 6,074  | -73,727 | 119 | 1,8 | Vélez, Santander              |
| 187 | 2025/12/03 | 07:53:08 | 6,745  | -73,141 | 137 | 2,2 | Los Santos, Santander         |
| 188 | 2025/12/03 | 08:08:17 | 5,988  | -76,238 | 53  | 1,5 | Quibdó, Chocó                 |
| 189 | 2025/12/03 | 08:15:00 | 6,975  | -76,243 | 9   | 1,8 | Dabeiba, Antioquia            |
| 190 | 2025/12/03 | 08:31:38 | 5,104  | -76,063 | 49  | 1,4 | San José del Palmar, Chocó    |
| 191 | 2025/12/03 | 08:37:04 | 6,771  | -73,163 | 134 | 1,8 | Los Santos, Santander         |
| 192 | 2025/12/03 | 08:51:26 | 7,455  | -73,483 | 114 | 1,5 | Sabana de Torres, Santander   |
| 193 | 2025/12/03 | 09:13:55 | 6,740  | -73,160 | 152 | 1,6 | Los Santos, Santander         |
| 194 | 2025/12/03 | 09:29:37 | 2,111  | -75,656 | 39  | 0,6 | Garzón, Huila                 |
| 195 | 2025/12/03 | 09:39:44 | 6,736  | -73,138 | 135 | 2,2 | Los Santos, Santander         |
| 196 | 2025/12/03 | 09:56:41 | 6,901  | -75,996 | 28  | 1,6 | Cañasgordas, Antioquia        |
| 197 | 2025/12/03 | 09:57:17 | 6,981  | -76,317 | 11  | 2,2 | Dabeiba, Antioquia            |
| 198 | 2025/12/03 | 10:37:25 | 4,701  | -76,163 | 105 | 2,1 | Argelia, Valle del Cauca      |
| 199 | 2025/12/03 | 10:42:52 | 13,110 | -81,630 | 0   | 2,5 | Mar Caribe                    |
| 200 | 2025/12/03 | 10:43:10 | 6,778  | -73,100 | 143 | 1,4 | Los Santos, Santander         |
| 201 | 2025/12/03 | 10:51:02 | 6,972  | -76,321 | 0   | 1,3 | Dabeiba, Antioquia            |
| 202 | 2025/12/03 | 11:20:51 | 6,770  | -73,176 | 152 | 1,5 | Los Santos, Santander         |
| 203 | 2025/12/03 | 11:35:38 | 6,800  | -73,167 | 152 | 1,6 | Los Santos, Santander         |
| 204 | 2025/12/03 | 12:29:05 | 6,749  | -73,081 | 140 | 1,9 | Los Santos, Santander         |
| 205 | 2025/12/03 | 12:47:17 | 6,775  | -73,129 | 139 | 1,7 | Los Santos, Santander         |
| 206 | 2025/12/03 | 14:07:21 | 6,792  | -73,127 | 150 | 1,6 | Los Santos, Santander         |
| 207 | 2025/12/03 | 14:49:57 | 6,758  | -73,161 | 143 | 1,7 | Los Santos, Santander         |
| 208 | 2025/12/03 | 15:16:47 | 6,126  | -73,701 | 115 | 1,7 | Vélez, Santander              |
| 209 | 2025/12/03 | 15:23:37 | 6,743  | -73,159 | 147 | 1,6 | Los Santos, Santander         |
| 210 | 2025/12/03 | 16:10:28 | 2,496  | -75,468 | 23  | 1,3 | Hobo, Huila                   |
| 211 | 2025/12/03 | 16:37:46 | 10,955 | -73,869 | 18  | 1,6 | Ciénaga, Magdalena            |
| 212 | 2025/12/03 | 17:00:00 | 3,508  | -74,206 | 18  | 1,4 | Mesetas, Meta                 |
| 213 | 2025/12/03 | 17:31:12 | 6,724  | -73,146 | 133 | 2,2 | Villanueva, Santander         |
| 214 | 2025/12/03 | 17:34:50 | 6,848  | -76,188 | 20  | 1,6 | Uramita, Antioquia            |
| 215 | 2025/12/03 | 18:05:31 | 6,741  | -73,146 | 138 | 1,7 | Los Santos, Santander         |
| 216 | 2025/12/03 | 18:12:57 | 6,775  | -73,146 | 141 | 1,9 | Los Santos, Santander         |
| 217 | 2025/12/03 | 18:43:47 | 6,759  | -73,153 | 139 | 2,3 | Los Santos, Santander         |
| 218 | 2025/12/03 | 18:44:25 | 3,332  | -74,456 | 21  | 1,7 | Uribe, Meta                   |

| N   | Fecha      | H:M:S    | LAT   | LON     | Z   | M   | Ubicación                     |
|-----|------------|----------|-------|---------|-----|-----|-------------------------------|
| 219 | 2025/12/03 | 19:37:27 | 6,791 | -73,130 | 132 | 2,1 | Los Santos, Santander         |
| 220 | 2025/12/03 | 19:55:26 | 6,797 | -73,132 | 156 | 2,3 | Los Santos, Santander         |
| 221 | 2025/12/03 | 19:55:37 | 6,963 | -73,058 | 192 | 2,0 | Piedecuesta, Santander        |
| 222 | 2025/12/03 | 21:18:51 | 7,414 | -74,716 | 52  | 1,9 | Zaragoza, Antioquia           |
| 223 | 2025/12/03 | 21:53:39 | 7,216 | -72,795 | 13  | 1,5 | Silos, Norte de Santander     |
| 224 | 2025/12/03 | 22:06:25 | 4,585 | -73,192 | 2   | 1,4 | Paratebueno, Cundinamarca     |
| 225 | 2025/12/03 | 22:28:54 | 6,754 | -73,141 | 131 | 1,6 | Los Santos, Santander         |
| 226 | 2025/12/03 | 23:35:52 | 5,002 | -75,934 | 111 | 2,7 | Santuario, Risaralda          |
| 227 | 2025/12/03 | 23:37:18 | 6,724 | -73,116 | 131 | 2,1 | Jordán, Santander             |
| 228 | 2025/12/04 | 00:09:51 | 6,746 | -73,136 | 135 | 2,1 | Los Santos, Santander         |
| 229 | 2025/12/04 | 00:26:41 | 6,854 | -76,364 | 12  | 1,5 | Dabeiba, Antioquia            |
| 230 | 2025/12/04 | 00:31:50 | 5,497 | -73,858 | 113 | 2,0 | Simijaca, Cundinamarca        |
| 231 | 2025/12/04 | 00:46:39 | 6,733 | -73,149 | 137 | 2,0 | Los Santos, Santander         |
| 232 | 2025/12/04 | 01:22:25 | 6,846 | -76,362 | 15  | 1,4 | Dabeiba, Antioquia            |
| 233 | 2025/12/04 | 01:48:19 | 3,194 | -74,547 | 27  | 1,0 | Uribe, Meta                   |
| 234 | 2025/12/04 | 01:51:15 | 6,724 | -73,114 | 153 | 1,6 | Jordán, Santander             |
| 235 | 2025/12/04 | 01:57:02 | 6,022 | -74,198 | 20  | 0,5 | Bolívar, Santander            |
| 236 | 2025/12/04 | 02:00:18 | 7,082 | -73,112 | 144 | 1,6 | Bucaramanga, Santander        |
| 237 | 2025/12/04 | 02:28:21 | 2,070 | -76,095 | 16  | 1,2 | Oporapa, Huila                |
| 238 | 2025/12/04 | 02:40:11 | 5,660 | -74,824 | 15  | 0,8 | Norcasia, Caldas              |
| 239 | 2025/12/04 | 02:40:43 | 7,920 | -72,818 | 2   | 1,4 | Gramalote, Norte de Santander |
| 240 | 2025/12/04 | 03:35:43 | 6,725 | -73,174 | 150 | 1,6 | Villanueva, Santander         |
| 241 | 2025/12/04 | 03:43:41 | 6,770 | -73,163 | 133 | 1,5 | Los Santos, Santander         |
| 242 | 2025/12/04 | 03:48:25 | 3,272 | -74,012 | 10  | 1,4 | Mesetas, Meta                 |
| 243 | 2025/12/04 | 03:58:00 | 6,571 | -73,245 | 166 | 1,7 | Cabrera, Santander            |
| 244 | 2025/12/04 | 04:03:38 | 6,891 | -73,134 | 143 | 1,7 | Los Santos, Santander         |
| 245 | 2025/12/04 | 04:15:08 | 7,007 | -76,304 | 13  | 1,7 | Dabeiba, Antioquia            |
| 246 | 2025/12/04 | 04:28:10 | 6,768 | -73,092 | 126 | 1,6 | Los Santos, Santander         |
| 247 | 2025/12/04 | 04:39:07 | 2,109 | -75,705 | 33  | 2,2 | Altamira, Huila               |
| 248 | 2025/12/04 | 05:04:40 | 6,880 | -76,323 | 22  | 1,9 | Dabeiba, Antioquia            |
| 249 | 2025/12/04 | 05:10:26 | 6,873 | -76,270 | 19  | 1,2 | Dabeiba, Antioquia            |
| 250 | 2025/12/04 | 05:31:09 | 6,858 | -73,290 | 129 | 1,3 | Zapatoca, Santander           |
| 251 | 2025/12/04 | 05:36:14 | 6,622 | -74,293 | 16  | 1,1 | Cimitarra, Santander          |
| 252 | 2025/12/04 | 06:28:17 | 6,783 | -73,139 | 151 | 1,5 | Los Santos, Santander         |
| 253 | 2025/12/04 | 06:29:02 | 3,842 | -75,633 | 25  | 1,3 | Chaparral, Tolima             |
| 254 | 2025/12/04 | 06:36:34 | 6,773 | -73,495 | 113 | 2,2 | El Carmen, Santander          |
| 255 | 2025/12/04 | 06:47:25 | 6,761 | -73,153 | 142 | 1,9 | Los Santos, Santander         |
| 256 | 2025/12/04 | 08:34:12 | 6,799 | -73,144 | 144 | 1,6 | Los Santos, Santander         |
| 257 | 2025/12/04 | 08:59:17 | 6,918 | -75,985 | 29  | 1,7 | Cañasgordas, Antioquia        |
| 258 | 2025/12/04 | 09:36:52 | 4,532 | -73,535 | 9   | 1,5 | Medina, Cundinamarca          |
| 259 | 2025/12/04 | 10:03:04 | 6,766 | -73,171 | 138 | 1,6 | Los Santos, Santander         |
| 260 | 2025/12/04 | 10:35:48 | 4,684 | -75,910 | 71  | 1,0 | Cartago, Valle del Cauca      |
| 261 | 2025/12/04 | 10:55:25 | 4,178 | -82,339 | 0   | 4,0 | Océano Pacífico               |
| 262 | 2025/12/04 | 11:31:06 | 6,855 | -73,257 | 128 | 1,7 | Zapatoca, Santander           |
| 263 | 2025/12/04 | 12:09:47 | 6,799 | -73,146 | 145 | 1,8 | Los Santos, Santander         |
| 264 | 2025/12/04 | 12:39:32 | 6,796 | -73,124 | 140 | 1,9 | Los Santos, Santander         |

| N   | Fecha      | H:M:S    | LAT   | LON     | Z   | M   | Ubicación                     |
|-----|------------|----------|-------|---------|-----|-----|-------------------------------|
| 265 | 2025/12/04 | 12:47:07 | 7,898 | -73,173 | 22  | 2,0 | Ábrego, Norte de Santander    |
| 266 | 2025/12/04 | 13:14:26 | 6,779 | -73,195 | 155 | 1,7 | Los Santos, Santander         |
| 267 | 2025/12/04 | 13:25:32 | 5,582 | -73,022 | 10  | 1,5 | Pesca, Boyacá                 |
| 268 | 2025/12/04 | 13:29:11 | 4,770 | -75,970 | 49  | 2,3 | Ansermanuevo, Valle del Cauca |
| 269 | 2025/12/04 | 13:37:23 | 4,862 | -74,190 | 0   | 1,6 | Subachoque, Cundinamarca      |
| 270 | 2025/12/04 | 13:49:18 | 7,614 | -72,126 | 0   | 1,3 | Colombia-Venezuela            |
| 271 | 2025/12/04 | 14:37:01 | 4,155 | -75,963 | 137 | 1,9 | Tuluá, Valle del Cauca        |
| 272 | 2025/12/04 | 14:54:23 | 4,736 | -74,799 | 10  | 1,1 | Beltrán, Cundinamarca         |
| 273 | 2025/12/04 | 15:00:11 | 6,749 | -73,154 | 132 | 2,0 | Los Santos, Santander         |
| 274 | 2025/12/04 | 15:01:25 | 6,624 | -73,175 | 152 | 1,7 | Barichara, Santander          |
| 275 | 2025/12/04 | 16:00:59 | 6,799 | -73,099 | 152 | 1,7 | Los Santos, Santander         |
| 276 | 2025/12/04 | 16:17:54 | 5,808 | -75,893 | 52  | 1,4 | Hispania, Antioquia           |
| 277 | 2025/12/04 | 16:54:01 | 6,758 | -73,137 | 134 | 1,6 | Los Santos, Santander         |
| 278 | 2025/12/04 | 17:03:57 | 6,762 | -73,094 | 137 | 1,6 | Los Santos, Santander         |
| 279 | 2025/12/04 | 17:11:12 | 6,798 | -73,125 | 155 | 1,7 | Los Santos, Santander         |
| 280 | 2025/12/04 | 17:31:21 | 6,776 | -73,181 | 139 | 2,3 | Los Santos, Santander         |
| 281 | 2025/12/04 | 17:43:38 | 2,526 | -75,387 | 23  | 1,6 | Hobo, Huila                   |
| 282 | 2025/12/04 | 17:57:16 | 7,090 | -73,162 | 8   | 1,1 | Girón, Santander              |
| 283 | 2025/12/04 | 18:18:08 | 6,796 | -73,150 | 138 | 2,0 | Los Santos, Santander         |
| 284 | 2025/12/04 | 18:58:56 | 5,652 | -74,732 | 16  | 1,1 | La Dorada, Caldas             |
| 285 | 2025/12/04 | 19:23:20 | 6,733 | -73,613 | 102 | 1,3 | El Carmen, Santander          |
| 286 | 2025/12/04 | 19:33:53 | 3,465 | -74,183 | 10  | 1,5 | Mesetas, Meta                 |
| 287 | 2025/12/04 | 19:54:49 | 6,740 | -76,733 | 28  | 2,3 | Murindó, Antioquia            |
| 288 | 2025/12/04 | 20:34:29 | 4,771 | -76,134 | 94  | 2,1 | Ansermanuevo, Valle del Cauca |
| 289 | 2025/12/04 | 20:39:15 | 6,212 | -74,718 | 9   | 0,6 | Puerto Nare, Antioquia        |
| 290 | 2025/12/04 | 21:01:46 | 4,872 | -76,165 | 10  | 1,6 | San José del Palmar, Chocó    |
| 291 | 2025/12/04 | 21:04:50 | 6,749 | -73,120 | 133 | 1,6 | Los Santos, Santander         |
| 292 | 2025/12/04 | 21:28:30 | 9,104 | -74,006 | 6   | 1,9 | El Banco, Magdalena           |
| 293 | 2025/12/04 | 23:55:57 | 6,762 | -73,103 | 138 | 1,9 | Los Santos, Santander         |
| 294 | 2025/12/04 | 23:57:12 | 6,792 | -76,799 | 19  | 1,4 | Murindó, Antioquia            |
| 295 | 2025/12/05 | 00:19:29 | 6,784 | -73,148 | 153 | 1,6 | Los Santos, Santander         |
| 296 | 2025/12/05 | 00:58:48 | 6,768 | -73,229 | 123 | 1,4 | Zapatoca, Santander           |
| 297 | 2025/12/05 | 01:07:54 | 3,504 | -74,261 | 13  | 1,7 | Mesetas, Meta                 |
| 298 | 2025/12/05 | 01:34:16 | 6,825 | -73,056 | 136 | 1,5 | Los Santos, Santander         |
| 299 | 2025/12/05 | 01:40:43 | 6,753 | -73,151 | 139 | 2,2 | Los Santos, Santander         |
| 300 | 2025/12/05 | 02:09:12 | 6,020 | -73,816 | 122 | 1,4 | Bolívar, Santander            |
| 301 | 2025/12/05 | 02:18:47 | 4,674 | -74,612 | 32  | 1,3 | Pulí, Cundinamarca            |
| 302 | 2025/12/05 | 02:22:53 | 6,787 | -73,150 | 146 | 1,8 | Los Santos, Santander         |
| 303 | 2025/12/05 | 02:45:08 | 8,043 | -73,286 | 129 | 1,8 | Ábrego, Norte de Santander    |
| 304 | 2025/12/05 | 02:54:19 | 6,732 | -73,180 | 145 | 1,5 | Villanueva, Santander         |
| 305 | 2025/12/05 | 03:08:51 | 4,478 | -73,291 | 15  | 1,6 | Medina, Cundinamarca          |
| 306 | 2025/12/05 | 03:23:37 | 6,727 | -73,154 | 154 | 1,6 | Villanueva, Santander         |
| 307 | 2025/12/05 | 03:25:20 | 6,768 | -73,187 | 151 | 1,6 | Los Santos, Santander         |
| 308 | 2025/12/05 | 03:29:29 | 6,377 | -73,737 | 116 | 1,2 | Landázuri, Santander          |
| 309 | 2025/12/05 | 03:31:02 | 4,456 | -73,278 | 13  | 1,6 | Medina, Cundinamarca          |
| 310 | 2025/12/05 | 04:34:35 | 6,946 | -76,148 | 20  | 1,3 | Uramita, Antioquia            |

| N   | Fecha      | H:M:S    | LAT    | LON     | Z   | M   | Ubicación                         |
|-----|------------|----------|--------|---------|-----|-----|-----------------------------------|
| 311 | 2025/12/05 | 04:37:51 | 6,754  | -73,193 | 150 | 1,5 | Villanueva, Santander             |
| 312 | 2025/12/05 | 04:52:14 | 6,928  | -76,216 | 16  | 1,3 | Uramita, Antioquia                |
| 313 | 2025/12/05 | 05:07:56 | 6,796  | -73,176 | 142 | 1,5 | Los Santos, Santander             |
| 314 | 2025/12/05 | 05:54:32 | 5,423  | -75,954 | 24  | 1,1 | Mistrató, Risaralda               |
| 315 | 2025/12/05 | 06:32:01 | 6,745  | -73,159 | 132 | 1,4 | Los Santos, Santander             |
| 316 | 2025/12/05 | 06:45:51 | 6,620  | -73,184 | 148 | 1,5 | Barichara, Santander              |
| 317 | 2025/12/05 | 06:54:32 | 7,234  | -72,332 | 0   | 1,5 | Toledo, Norte de Santander        |
| 318 | 2025/12/05 | 07:34:58 | 3,300  | -74,464 | 25  | 1,0 | Uribe, Meta                       |
| 319 | 2025/12/05 | 07:42:20 | 6,796  | -73,151 | 145 | 1,4 | Los Santos, Santander             |
| 320 | 2025/12/05 | 08:11:30 | 6,779  | -73,156 | 159 | 1,9 | Los Santos, Santander             |
| 321 | 2025/12/05 | 08:19:49 | 6,774  | -73,155 | 140 | 2,0 | Los Santos, Santander             |
| 322 | 2025/12/05 | 08:25:33 | 6,768  | -73,174 | 153 | 1,4 | Los Santos, Santander             |
| 323 | 2025/12/05 | 08:41:22 | 6,758  | -73,133 | 135 | 1,5 | Los Santos, Santander             |
| 324 | 2025/12/05 | 08:42:31 | 7,400  | -73,174 | 142 | 1,5 | Ríonegro, Santander               |
| 325 | 2025/12/05 | 08:53:28 | 6,595  | -76,753 | 25  | 1,4 | Vigía del Fuerte, Antioquia       |
| 326 | 2025/12/05 | 08:56:13 | 6,802  | -73,157 | 150 | 1,6 | Los Santos, Santander             |
| 327 | 2025/12/05 | 09:03:27 | 6,756  | -73,187 | 150 | 1,4 | Villanueva, Santander             |
| 328 | 2025/12/05 | 09:11:53 | 8,166  | -74,453 | 72  | 1,4 | Montecristo, Bolívar              |
| 329 | 2025/12/05 | 09:19:09 | 10,198 | -72,816 | 0   | 1,8 | Venezuela                         |
| 330 | 2025/12/05 | 09:33:21 | 6,748  | -73,106 | 140 | 2,3 | Los Santos, Santander             |
| 331 | 2025/12/05 | 09:56:44 | 6,856  | -74,002 | 94  | 1,2 | Puerto Parra, Santander           |
| 332 | 2025/12/05 | 10:45:24 | 4,274  | -73,771 | 10  | 0,8 | Guayabetal, Cundinamarca          |
| 333 | 2025/12/05 | 11:34:11 | 6,804  | -73,398 | 122 | 1,6 | San Vicente de Chucurí, Santander |
| 334 | 2025/12/05 | 11:52:00 | 6,706  | -73,102 | 136 | 2,1 | Aratocha, Santander               |
| 335 | 2025/12/05 | 11:55:55 | 7,453  | -72,988 | 156 | 1,9 | Suratá, Santander                 |
| 336 | 2025/12/05 | 12:10:35 | 5,800  | -76,026 | 61  | 1,9 | Ciudad Bolívar, Antioquia         |
| 337 | 2025/12/05 | 12:19:43 | 6,723  | -73,068 | 150 | 1,8 | Jordán, Santander                 |
| 338 | 2025/12/05 | 13:05:23 | 5,239  | -73,754 | 152 | 1,7 | Cucunubá, Cundinamarca            |
| 339 | 2025/12/05 | 13:07:39 | 1,623  | -78,929 | 35  | 2,3 | Tumaco, Nariño                    |
| 340 | 2025/12/05 | 13:10:14 | 6,951  | -76,217 | 20  | 1,8 | Uramita, Antioquia                |
| 341 | 2025/12/05 | 13:20:28 | 6,766  | -73,133 | 135 | 1,7 | Los Santos, Santander             |
| 342 | 2025/12/05 | 13:26:49 | 5,800  | -73,698 | 111 | 1,7 | Puente Nacional, Santander        |
| 343 | 2025/12/05 | 14:00:17 | 3,892  | -75,528 | 28  | 1,2 | San Antonio, Tolima               |
| 344 | 2025/12/05 | 14:11:50 | 6,772  | -73,146 | 147 | 1,8 | Los Santos, Santander             |
| 345 | 2025/12/05 | 14:26:51 | 6,813  | -73,144 | 146 | 1,7 | Los Santos, Santander             |
| 346 | 2025/12/05 | 14:51:45 | 2,961  | -76,743 | 132 | 2,4 | Suárez, Cauca                     |
| 347 | 2025/12/05 | 15:11:00 | 6,769  | -73,496 | 118 | 1,1 | El Carmen, Santander              |
| 348 | 2025/12/05 | 15:13:46 | 3,349  | -74,328 | 13  | 1,6 | Uribe, Meta                       |
| 349 | 2025/12/05 | 15:36:35 | 9,683  | -73,502 | 2   | 2,0 | Becerrill, Cesar                  |
| 350 | 2025/12/05 | 15:45:56 | 6,800  | -73,141 | 146 | 1,9 | Los Santos, Santander             |
| 351 | 2025/12/05 | 16:20:47 | 6,720  | -71,972 | 14  | 1,9 | Fortul, Arauca                    |
| 352 | 2025/12/05 | 16:24:23 | 4,252  | -76,210 | 139 | 1,6 | Bugalagrande, Valle del Cauca     |
| 353 | 2025/12/05 | 16:34:31 | 4,486  | -73,333 | 23  | 2,9 | Medina, Cundinamarca              |
| 354 | 2025/12/05 | 17:16:10 | 4,498  | -73,268 | 12  | 1,8 | Medina, Cundinamarca              |
| 355 | 2025/12/05 | 17:30:31 | 6,406  | -73,641 | 111 | 2,7 | Santa Helena del Opón, Santander  |
| 356 | 2025/12/05 | 18:56:20 | 6,783  | -73,117 | 150 | 1,7 | Los Santos, Santander             |

| N   | Fecha      | H:M:S    | LAT    | LON     | Z   | M   | Ubicación                         |
|-----|------------|----------|--------|---------|-----|-----|-----------------------------------|
| 357 | 2025/12/05 | 20:03:16 | 6,750  | -73,123 | 138 | 2,3 | Los Santos, Santander             |
| 358 | 2025/12/05 | 20:34:36 | 2,346  | -75,655 | 38  | 1,8 | Gigante, Huila                    |
| 359 | 2025/12/05 | 20:53:41 | 6,750  | -73,093 | 141 | 2,3 | Los Santos, Santander             |
| 360 | 2025/12/05 | 21:50:25 | 5,523  | -74,603 | 29  | 1,6 | Puerto Salgar, Cundinamarca       |
| 361 | 2025/12/05 | 22:13:52 | 6,810  | -73,154 | 150 | 1,7 | Los Santos, Santander             |
| 362 | 2025/12/05 | 23:34:23 | 5,546  | -74,298 | 26  | 1,6 | Yacopí, Cundinamarca              |
| 363 | 2025/12/06 | 00:17:36 | 6,762  | -73,154 | 141 | 1,9 | Los Santos, Santander             |
| 364 | 2025/12/06 | 00:30:35 | 5,717  | -72,685 | 14  | 1,5 | Mongua, Boyacá                    |
| 365 | 2025/12/06 | 01:37:02 | 4,773  | -76,146 | 90  | 1,8 | Argelia, Valle del Cauca          |
| 366 | 2025/12/06 | 01:42:57 | 5,912  | -76,176 | 55  | 1,8 | El Carmen, Chocó                  |
| 367 | 2025/12/06 | 02:08:49 | 2,420  | -75,589 | 24  | 1,2 | Gigante, Huila                    |
| 368 | 2025/12/06 | 02:18:18 | 6,871  | -76,276 | 21  | 1,6 | Dabeiba, Antioquia                |
| 369 | 2025/12/06 | 02:28:43 | 6,869  | -76,323 | 20  | 1,8 | Dabeiba, Antioquia                |
| 370 | 2025/12/06 | 02:51:20 | 6,820  | -73,373 | 146 | 1,7 | San Vicente de Chucurí, Santander |
| 371 | 2025/12/06 | 02:51:37 | 3,722  | -76,411 | 116 | 1,5 | Vijes, Valle del Cauca            |
| 372 | 2025/12/06 | 03:00:55 | 7,283  | -73,133 | 152 | 2,0 | Ríonegro, Santander               |
| 373 | 2025/12/06 | 03:14:40 | 6,778  | -73,151 | 145 | 2,9 | Los Santos, Santander             |
| 374 | 2025/12/06 | 03:58:00 | 6,852  | -76,282 | 16  | 1,2 | Dabeiba, Antioquia                |
| 375 | 2025/12/06 | 04:16:15 | 6,745  | -73,107 | 140 | 2,2 | Los Santos, Santander             |
| 376 | 2025/12/06 | 04:16:37 | 3,570  | -74,276 | 13  | 0,9 | Uribe, Meta                       |
| 377 | 2025/12/06 | 04:26:27 | 7,381  | -73,148 | 136 | 1,6 | Ríonegro, Santander               |
| 378 | 2025/12/06 | 04:27:12 | 4,933  | -74,652 | 43  | 1,3 | Chaguaní, Cundinamarca            |
| 379 | 2025/12/06 | 04:51:16 | 6,738  | -73,145 | 136 | 2,3 | Los Santos, Santander             |
| 380 | 2025/12/06 | 04:52:16 | 1,839  | -75,911 | 23  | 1,3 | Acevedo, Huila                    |
| 381 | 2025/12/06 | 04:56:47 | 6,731  | -73,134 | 138 | 2,2 | Los Santos, Santander             |
| 382 | 2025/12/06 | 05:03:23 | 7,557  | -73,981 | 84  | 1,9 | San Pablo, Bolívar                |
| 383 | 2025/12/06 | 05:12:21 | 6,647  | -73,180 | 164 | 1,4 | Villanueva, Santander             |
| 384 | 2025/12/06 | 05:25:42 | 5,788  | -77,549 | 0   | 1,9 | Océano Pacífico                   |
| 385 | 2025/12/06 | 05:48:45 | 3,368  | -75,074 | 42  | 1,6 | Villavieja, Huila                 |
| 386 | 2025/12/06 | 06:33:25 | 6,843  | -73,355 | 131 | 1,4 | San Vicente de Chucurí, Santander |
| 387 | 2025/12/06 | 07:20:14 | 6,856  | -76,154 | 19  | 2,0 | Uramita, Antioquia                |
| 388 | 2025/12/06 | 07:29:17 | 6,849  | -76,158 | 19  | 2,1 | Uramita, Antioquia                |
| 389 | 2025/12/06 | 07:30:05 | 5,346  | -74,937 | 2   | 0,8 | Victoria, Caldas                  |
| 390 | 2025/12/06 | 07:40:08 | 6,761  | -73,142 | 140 | 2,1 | Los Santos, Santander             |
| 391 | 2025/12/06 | 07:42:43 | 6,851  | -76,157 | 20  | 2,1 | Uramita, Antioquia                |
| 392 | 2025/12/06 | 08:04:51 | 10,419 | -73,022 | 15  | 1,4 | Urumita, La Guajira               |
| 393 | 2025/12/06 | 08:12:32 | 6,962  | -75,302 | 44  | 2,2 | Angostura, Antioquia              |
| 394 | 2025/12/06 | 08:17:19 | 6,745  | -73,090 | 142 | 1,7 | Los Santos, Santander             |
| 395 | 2025/12/06 | 08:44:46 | 2,668  | -75,051 | 0   | 1,1 | San Vicente del Caguán, Caquetá   |
| 396 | 2025/12/06 | 08:45:51 | 10,384 | -73,538 | 81  | 1,6 | Pueblo Bello, Cesar               |
| 397 | 2025/12/06 | 08:54:16 | 6,727  | -76,686 | 28  | 1,6 | Murindó, Antioquia                |
| 398 | 2025/12/06 | 08:56:00 | 6,873  | -76,171 | 20  | 1,8 | Uramita, Antioquia                |
| 399 | 2025/12/06 | 09:02:01 | 6,863  | -76,169 | 19  | 1,8 | Uramita, Antioquia                |
| 400 | 2025/12/06 | 09:02:15 | 6,886  | -76,173 | 17  | 1,8 | Uramita, Antioquia                |
| 401 | 2025/12/06 | 09:04:16 | 6,905  | -76,495 | 0   | 1,2 | Dabeiba, Antioquia                |
| 402 | 2025/12/06 | 09:04:26 | 6,759  | -73,097 | 144 | 2,0 | Los Santos, Santander             |

| N   | Fecha      | H:M:S    | LAT    | LON     | Z   | M   | Ubicación                        |
|-----|------------|----------|--------|---------|-----|-----|----------------------------------|
| 403 | 2025/12/06 | 09:19:42 | 1,930  | -76,038 | 28  | 1,2 | Pitalito, Huila                  |
| 404 | 2025/12/06 | 09:23:45 | 6,812  | -73,130 | 143 | 1,9 | Los Santos, Santander            |
| 405 | 2025/12/06 | 10:01:20 | 6,782  | -73,134 | 139 | 2,1 | Los Santos, Santander            |
| 406 | 2025/12/06 | 10:05:02 | 6,785  | -73,176 | 152 | 1,5 | Los Santos, Santander            |
| 407 | 2025/12/06 | 10:06:04 | 6,804  | -73,103 | 144 | 1,5 | Los Santos, Santander            |
| 408 | 2025/12/06 | 10:13:51 | 9,515  | -72,934 | 26  | 2,2 | Venezuela                        |
| 409 | 2025/12/06 | 10:14:03 | 6,767  | -73,172 | 142 | 2,9 | Los Santos, Santander            |
| 410 | 2025/12/06 | 10:24:33 | 5,182  | -74,566 | 13  | 1,1 | Guaduas, Cundinamarca            |
| 411 | 2025/12/06 | 10:34:06 | 6,782  | -73,184 | 148 | 1,5 | Los Santos, Santander            |
| 412 | 2025/12/06 | 11:13:29 | 9,988  | -75,542 | 24  | 2,2 | San Onofre, Sucre                |
| 413 | 2025/12/06 | 11:35:16 | 5,294  | -73,680 | 147 | 1,5 | Lenguazaque, Cundinamarca        |
| 414 | 2025/12/06 | 11:47:23 | 6,788  | -73,102 | 153 | 1,6 | Los Santos, Santander            |
| 415 | 2025/12/06 | 11:56:54 | 6,740  | -73,110 | 138 | 2,2 | Los Santos, Santander            |
| 416 | 2025/12/06 | 12:18:22 | 6,754  | -73,111 | 132 | 1,7 | Los Santos, Santander            |
| 417 | 2025/12/06 | 12:59:48 | 6,847  | -73,310 | 126 | 1,4 | Zapatoca, Santander              |
| 418 | 2025/12/06 | 13:57:23 | 2,791  | -76,555 | 123 | 1,7 | Piendamó, Cauca                  |
| 419 | 2025/12/06 | 14:07:12 | 4,498  | -73,266 | 14  | 1,4 | Medina, Cundinamarca             |
| 420 | 2025/12/06 | 14:10:07 | 2,529  | -75,384 | 22  | 1,6 | Campoalegre, Huila               |
| 421 | 2025/12/06 | 15:40:40 | 6,838  | -73,154 | 134 | 1,8 | Los Santos, Santander            |
| 422 | 2025/12/06 | 15:46:58 | 6,812  | -73,156 | 153 | 1,6 | Los Santos, Santander            |
| 423 | 2025/12/06 | 16:26:18 | 6,923  | -75,286 | 7   | 1,5 | Angostura, Antioquia             |
| 424 | 2025/12/06 | 17:03:20 | 5,216  | -74,528 | 17  | 1,8 | Caparrapí, Cundinamarca          |
| 425 | 2025/12/06 | 17:11:39 | 6,056  | -73,673 | 118 | 1,6 | Chipatá, Santander               |
| 426 | 2025/12/06 | 17:17:53 | 5,245  | -73,674 | 136 | 2,3 | Lenguazaque, Cundinamarca        |
| 427 | 2025/12/06 | 17:38:59 | 2,071  | -75,766 | 0   | 1,2 | Altamira, Huila                  |
| 428 | 2025/12/06 | 19:23:18 | 5,644  | -73,816 | 116 | 1,7 | Chiquinquirá, Boyacá             |
| 429 | 2025/12/06 | 19:28:32 | 10,034 | -72,776 | 8   | 2,0 | Venezuela                        |
| 430 | 2025/12/06 | 19:31:49 | 6,805  | -73,159 | 155 | 1,6 | Los Santos, Santander            |
| 431 | 2025/12/06 | 19:48:56 | 6,804  | -73,154 | 150 | 3,1 | Los Santos, Santander            |
| 432 | 2025/12/06 | 20:44:06 | 6,844  | -75,985 | 46  | 1,7 | Cañasgordas, Antioquia           |
| 433 | 2025/12/06 | 21:55:16 | 3,578  | -74,405 | 19  | 1,5 | Uribe, Meta                      |
| 434 | 2025/12/06 | 23:17:56 | 3,476  | -74,343 | 19  | 1,8 | Uribe, Meta                      |
| 435 | 2025/12/06 | 23:39:41 | 5,256  | -73,695 | 129 | 1,9 | Lenguazaque, Cundinamarca        |
| 436 | 2025/12/06 | 23:49:52 | 6,767  | -73,166 | 139 | 2,4 | Los Santos, Santander            |
| 437 | 2025/12/07 | 00:28:16 | 6,775  | -73,176 | 134 | 1,7 | Los Santos, Santander            |
| 438 | 2025/12/07 | 00:51:18 | 7,480  | -73,188 | 130 | 1,8 | El Playón, Santander             |
| 439 | 2025/12/07 | 01:34:38 | 6,775  | -73,176 | 141 | 1,7 | Los Santos, Santander            |
| 440 | 2025/12/07 | 01:47:26 | 7,397  | -77,134 | 32  | 2,1 | Ríosucio, Chocó                  |
| 441 | 2025/12/07 | 02:01:27 | 6,943  | -76,748 | 27  | 2,8 | Murindó, Antioquia               |
| 442 | 2025/12/07 | 02:29:12 | 4,786  | -74,762 | 4   | 0,8 | Ambalema, Tolima                 |
| 443 | 2025/12/07 | 02:36:56 | 5,278  | -73,775 | 125 | 1,5 | Cucunubá, Cundinamarca           |
| 444 | 2025/12/07 | 02:41:23 | 7,420  | -73,172 | 134 | 1,7 | El Playón, Santander             |
| 445 | 2025/12/07 | 02:45:51 | 7,600  | -73,347 | 129 | 1,6 | La Esperanza, Norte de Santander |
| 446 | 2025/12/07 | 02:49:20 | 6,742  | -73,132 | 138 | 2,6 | Los Santos, Santander            |
| 447 | 2025/12/07 | 03:00:24 | 6,472  | -73,877 | 86  | 1,3 | Cimitarra, Santander             |
| 448 | 2025/12/07 | 03:11:04 | 6,732  | -73,198 | 148 | 1,5 | Villanueva, Santander            |

| N   | Fecha      | H:M:S    | LAT   | LON     | Z   | M   | Ubicación                     |
|-----|------------|----------|-------|---------|-----|-----|-------------------------------|
| 449 | 2025/12/07 | 03:13:58 | 6,752 | -73,172 | 143 | 1,5 | Los Santos, Santander         |
| 450 | 2025/12/07 | 03:19:26 | 6,780 | -73,181 | 142 | 1,5 | Los Santos, Santander         |
| 451 | 2025/12/07 | 03:50:55 | 6,728 | -73,167 | 132 | 1,6 | Villanueva, Santander         |
| 452 | 2025/12/07 | 04:11:30 | 9,984 | -72,926 | 1   | 1,8 | Venezuela                     |
| 453 | 2025/12/07 | 04:41:24 | 4,499 | -73,331 | 0   | 1,2 | Medina, Cundinamarca          |
| 454 | 2025/12/07 | 04:53:29 | 6,750 | -73,123 | 140 | 2,2 | Los Santos, Santander         |
| 455 | 2025/12/07 | 05:06:57 | 1,625 | -77,429 | 17  | 3,0 | Policarpa, Nariño             |
| 456 | 2025/12/07 | 05:10:07 | 6,857 | -73,324 | 130 | 1,6 | Zapatoca, Santander           |
| 457 | 2025/12/07 | 05:12:50 | 3,840 | -75,588 | 23  | 1,4 | Chaparral, Tolima             |
| 458 | 2025/12/07 | 05:43:06 | 6,801 | -73,181 | 143 | 2,0 | Los Santos, Santander         |
| 459 | 2025/12/07 | 05:47:32 | 4,663 | -76,468 | 84  | 2,1 | Sipí, Chocó                   |
| 460 | 2025/12/07 | 05:52:53 | 6,792 | -73,180 | 146 | 1,6 | Los Santos, Santander         |
| 461 | 2025/12/07 | 05:55:09 | 6,825 | -73,172 | 154 | 1,5 | Los Santos, Santander         |
| 462 | 2025/12/07 | 06:15:27 | 6,800 | -73,157 | 151 | 1,5 | Los Santos, Santander         |
| 463 | 2025/12/07 | 06:27:27 | 1,632 | -78,104 | 17  | 1,2 | Barbacoas, Nariño             |
| 464 | 2025/12/07 | 06:36:23 | 3,043 | -77,388 | 30  | 1,5 | López, Cauca                  |
| 465 | 2025/12/07 | 06:45:43 | 6,773 | -73,146 | 155 | 1,5 | Los Santos, Santander         |
| 466 | 2025/12/07 | 06:46:57 | 6,746 | -73,138 | 141 | 2,2 | Los Santos, Santander         |
| 467 | 2025/12/07 | 06:54:16 | 4,764 | -76,137 | 96  | 1,7 | Argelia, Valle del Cauca      |
| 468 | 2025/12/07 | 07:02:10 | 7,215 | -73,804 | 29  | 0,9 | Barrancabermeja, Santander    |
| 469 | 2025/12/07 | 07:14:15 | 6,750 | -73,125 | 135 | 2,2 | Los Santos, Santander         |
| 470 | 2025/12/07 | 07:58:19 | 7,706 | -74,994 | 12  | 3,0 | Caucasia, Antioquia           |
| 471 | 2025/12/07 | 08:09:28 | 7,897 | -74,119 | 6   | 1,2 | Santa Rosa del Sur, Bolívar   |
| 472 | 2025/12/07 | 08:15:51 | 1,632 | -77,388 | 16  | 1,4 | Policarpa, Nariño             |
| 473 | 2025/12/07 | 08:17:37 | 6,059 | -72,292 | 0   | 1,3 | Sácama, Casanare              |
| 474 | 2025/12/07 | 08:27:48 | 7,567 | -75,687 | 40  | 1,5 | Tarazá, Antioquia             |
| 475 | 2025/12/07 | 08:36:57 | 7,557 | -73,098 | 156 | 1,7 | El Playón, Santander          |
| 476 | 2025/12/07 | 08:41:33 | 5,296 | -73,749 | 144 | 3,2 | Lenguazaque, Cundinamarca     |
| 477 | 2025/12/07 | 08:48:25 | 5,294 | -73,630 | 146 | 1,7 | Lenguazaque, Cundinamarca     |
| 478 | 2025/12/07 | 08:56:05 | 3,882 | -71,410 | 10  | 0,6 | Puerto Gaitán, Meta           |
| 479 | 2025/12/07 | 09:25:20 | 6,795 | -76,327 | 17  | 1,1 | Dabeiba, Antioquia            |
| 480 | 2025/12/07 | 09:33:11 | 5,179 | -75,446 | 5   | 0,4 | Neira, Caldas                 |
| 481 | 2025/12/07 | 09:40:28 | 6,703 | -73,133 | 139 | 1,8 | Jordán, Santander             |
| 482 | 2025/12/07 | 09:43:01 | 6,766 | -73,098 | 146 | 1,5 | Los Santos, Santander         |
| 483 | 2025/12/07 | 09:48:34 | 1,634 | -77,457 | 23  | 1,0 | Policarpa, Nariño             |
| 484 | 2025/12/07 | 09:52:52 | 3,855 | -71,511 | 0   | 0,6 | Puerto Gaitán, Meta           |
| 485 | 2025/12/07 | 09:59:25 | 6,792 | -73,146 | 136 | 1,7 | Los Santos, Santander         |
| 486 | 2025/12/07 | 10:13:53 | 6,771 | -73,133 | 130 | 1,6 | Los Santos, Santander         |
| 487 | 2025/12/07 | 10:40:57 | 2,076 | -75,724 | 23  | 1,1 | Altamira, Huila               |
| 488 | 2025/12/07 | 11:14:29 | 5,868 | -76,538 | 58  | 1,5 | Quibdó, Chocó                 |
| 489 | 2025/12/07 | 11:23:27 | 4,469 | -76,189 | 108 | 2,0 | Roldanillo, Valle del Cauca   |
| 490 | 2025/12/07 | 12:21:54 | 6,745 | -73,099 | 133 | 1,6 | Los Santos, Santander         |
| 491 | 2025/12/07 | 12:41:04 | 6,817 | -73,150 | 141 | 1,8 | Los Santos, Santander         |
| 492 | 2025/12/07 | 13:32:13 | 6,769 | -73,104 | 147 | 2,7 | Los Santos, Santander         |
| 493 | 2025/12/07 | 13:55:19 | 9,164 | -73,232 | 114 | 1,9 | El Carmen, Norte de Santander |
| 494 | 2025/12/07 | 13:55:41 | 6,151 | -73,727 | 107 | 1,9 | Vélez, Santander              |

| N   | Fecha      | H:M:S    | LAT   | LON     | Z   | M   | Ubicación                    |
|-----|------------|----------|-------|---------|-----|-----|------------------------------|
| 495 | 2025/12/07 | 14:22:11 | 3,888 | -75,575 | 13  | 1,2 | San Antonio, Tolima          |
| 496 | 2025/12/07 | 14:23:09 | 5,297 | -73,867 | 132 | 2,1 | Ubaté, Cundinamarca          |
| 497 | 2025/12/07 | 14:41:25 | 4,742 | -74,718 | 0   | 0,9 | Pulí, Cundinamarca           |
| 498 | 2025/12/07 | 15:49:11 | 8,733 | -76,604 | 25  | 2,9 | San Juan de Urabá, Antioquia |
| 499 | 2025/12/07 | 15:58:34 | 7,424 | -73,188 | 139 | 1,8 | El Playón, Santander         |
| 500 | 2025/12/07 | 15:59:31 | 6,703 | -73,283 | 132 | 1,6 | Zapatoca, Santander          |
| 501 | 2025/12/07 | 16:02:50 | 6,581 | -73,149 | 148 | 1,9 | San Gil, Santander           |
| 502 | 2025/12/07 | 16:52:03 | 5,134 | -73,734 | 145 | 1,8 | Chocontá, Cundinamarca       |
| 503 | 2025/12/07 | 16:58:09 | 6,592 | -73,544 | 0   | 1,1 | El Carmen, Santander         |
| 504 | 2025/12/07 | 17:03:38 | 7,484 | -73,468 | 125 | 1,5 | Ríonegro, Santander          |
| 505 | 2025/12/07 | 17:16:17 | 6,766 | -73,146 | 142 | 2,7 | Los Santos, Santander        |
| 506 | 2025/12/07 | 17:36:13 | 6,801 | -73,142 | 140 | 2,0 | Los Santos, Santander        |
| 507 | 2025/12/07 | 17:54:59 | 4,614 | -75,617 | 14  | 1,1 | Salento, Quindío             |
| 508 | 2025/12/07 | 18:26:00 | 2,703 | -76,688 | 23  | 1,6 | Cajibío, Cauca               |
| 509 | 2025/12/07 | 18:53:51 | 8,819 | -73,125 | 150 | 1,7 | Teorama, Norte de Santander  |
| 510 | 2025/12/07 | 18:54:09 | 7,344 | -77,151 | 16  | 1,9 | Ríosucio, Chocó              |
| 511 | 2025/12/07 | 19:06:17 | 6,754 | -73,184 | 161 | 1,7 | Villanueva, Santander        |
| 512 | 2025/12/07 | 19:10:18 | 5,414 | -73,844 | 100 | 1,5 | Susa, Cundinamarca           |
| 513 | 2025/12/07 | 20:16:03 | 6,724 | -73,146 | 137 | 2,1 | Villanueva, Santander        |
| 514 | 2025/12/07 | 20:21:43 | 6,796 | -73,166 | 155 | 1,6 | Los Santos, Santander        |
| 515 | 2025/12/07 | 20:28:01 | 6,753 | -73,138 | 140 | 2,1 | Los Santos, Santander        |
| 516 | 2025/12/07 | 20:31:52 | 7,251 | -73,835 | 105 | 1,5 | Puerto Wilches, Santander    |
| 517 | 2025/12/07 | 21:02:29 | 7,328 | -73,120 | 147 | 1,7 | Matanza, Santander           |
| 518 | 2025/12/07 | 21:31:05 | 6,780 | -73,153 | 139 | 2,0 | Los Santos, Santander        |
| 519 | 2025/12/07 | 21:37:22 | 6,771 | -73,133 | 138 | 1,9 | Los Santos, Santander        |
| 520 | 2025/12/07 | 21:38:08 | 9,016 | -72,954 | 14  | 2,2 | Tibú, Norte de Santander     |
| 521 | 2025/12/07 | 21:50:09 | 6,767 | -73,166 | 142 | 2,6 | Los Santos, Santander        |
| 522 | 2025/12/07 | 22:22:36 | 6,811 | -73,152 | 131 | 1,6 | Los Santos, Santander        |
| 523 | 2025/12/07 | 22:23:16 | 4,488 | -73,268 | 15  | 1,9 | Medina, Cundinamarca         |
| 524 | 2025/12/07 | 22:33:10 | 5,614 | -74,358 | 80  | 1,2 | Yacopí, Cundinamarca         |
| 525 | 2025/12/07 | 22:43:51 | 6,850 | -76,177 | 20  | 1,8 | Uramita, Antioquia           |
| 526 | 2025/12/07 | 23:00:21 | 6,753 | -73,119 | 142 | 2,4 | Los Santos, Santander        |
| 527 | 2025/12/07 | 23:44:48 | 6,775 | -73,184 | 136 | 1,5 | Los Santos, Santander        |
| 528 | 2025/12/07 | 23:50:08 | 5,382 | -76,520 | 49  | 1,9 | Cértegui, Chocó              |
| 529 | 2025/12/07 | 23:56:42 | 6,744 | -73,119 | 136 | 2,0 | Los Santos, Santander        |
| 530 | 2025/12/08 | 00:19:25 | 6,742 | -73,149 | 140 | 3,4 | Los Santos, Santander        |
| 531 | 2025/12/08 | 01:27:11 | 6,776 | -74,102 | 31  | 0,8 | Puerto Parra, Santander      |
| 532 | 2025/12/08 | 01:37:43 | 6,792 | -73,120 | 136 | 1,7 | Los Santos, Santander        |
| 533 | 2025/12/08 | 01:53:57 | 6,938 | -73,195 | 150 | 1,7 | Girón, Santander             |
| 534 | 2025/12/08 | 02:04:49 | 8,795 | -73,642 | 101 | 1,9 | Pelaya, Cesar                |
| 535 | 2025/12/08 | 02:12:20 | 6,746 | -73,127 | 143 | 2,9 | Los Santos, Santander        |
| 536 | 2025/12/08 | 02:16:15 | 6,762 | -73,129 | 134 | 1,6 | Los Santos, Santander        |
| 537 | 2025/12/08 | 02:32:20 | 6,590 | -73,894 | 85  | 2,0 | Puerto Parra, Santander      |
| 538 | 2025/12/08 | 02:52:07 | 6,762 | -73,115 | 157 | 1,7 | Los Santos, Santander        |
| 539 | 2025/12/08 | 03:38:20 | 9,150 | -75,974 | 55  | 1,1 | Lorica, Córdoba              |
| 540 | 2025/12/08 | 03:45:05 | 6,726 | -73,190 | 150 | 1,7 | Villanueva, Santander        |

| N   | Fecha      | H:M:S    | LAT   | LON     | Z   | M   | Ubicación                        |
|-----|------------|----------|-------|---------|-----|-----|----------------------------------|
| 541 | 2025/12/08 | 03:47:05 | 5,686 | -73,897 | 109 | 2,4 | Briceño, Boyacá                  |
| 542 | 2025/12/08 | 03:50:04 | 6,768 | -73,161 | 141 | 1,6 | Los Santos, Santander            |
| 543 | 2025/12/08 | 03:50:37 | 6,849 | -76,170 | 15  | 3,6 | Uramita, Antioquia               |
| 544 | 2025/12/08 | 04:12:13 | 6,899 | -76,638 | 21  | 1,3 | Murindó, Antioquia               |
| 545 | 2025/12/08 | 04:24:25 | 6,720 | -73,157 | 140 | 1,4 | Villanueva, Santander            |
| 546 | 2025/12/08 | 04:30:24 | 6,086 | -72,476 | 10  | 1,3 | Chita, Boyacá                    |
| 547 | 2025/12/08 | 04:36:54 | 7,430 | -73,218 | 133 | 1,8 | Rionegro, Santander              |
| 548 | 2025/12/08 | 04:39:24 | 6,833 | -76,293 | 16  | 1,0 | Dabeiba, Antioquia               |
| 549 | 2025/12/08 | 04:42:00 | 5,743 | -74,288 | 25  | 1,5 | Otanche, Boyacá                  |
| 550 | 2025/12/08 | 04:48:03 | 6,458 | -76,532 | 16  | 1,4 | Urroa, Antioquia                 |
| 551 | 2025/12/08 | 04:50:12 | 6,824 | -76,339 | 4   | 1,2 | Dabeiba, Antioquia               |
| 552 | 2025/12/08 | 04:59:04 | 6,745 | -73,176 | 128 | 1,5 | Villanueva, Santander            |
| 553 | 2025/12/08 | 05:05:01 | 6,764 | -73,069 | 140 | 1,4 | Los Santos, Santander            |
| 554 | 2025/12/08 | 05:05:58 | 6,785 | -73,178 | 146 | 1,4 | Los Santos, Santander            |
| 555 | 2025/12/08 | 05:07:12 | 6,873 | -76,295 | 22  | 1,3 | Dabeiba, Antioquia               |
| 556 | 2025/12/08 | 05:16:15 | 8,243 | -73,079 | 141 | 1,7 | La Playa, Norte de Santander     |
| 557 | 2025/12/08 | 05:43:23 | 6,808 | -73,188 | 145 | 1,5 | Los Santos, Santander            |
| 558 | 2025/12/08 | 05:54:50 | 9,741 | -73,284 | 118 | 1,7 | Becerrill, Cesar                 |
| 559 | 2025/12/08 | 06:03:03 | 6,759 | -73,134 | 138 | 2,1 | Los Santos, Santander            |
| 560 | 2025/12/08 | 06:14:25 | 6,795 | -73,172 | 150 | 1,5 | Los Santos, Santander            |
| 561 | 2025/12/08 | 06:34:29 | 7,106 | -75,609 | 19  | 1,2 | Briceño, Antioquia               |
| 562 | 2025/12/08 | 06:40:13 | 5,887 | -73,670 | 118 | 2,7 | Puente Nacional, Santander       |
| 563 | 2025/12/08 | 07:08:03 | 1,927 | -75,970 | 28  | 1,0 | Timaná, Huila                    |
| 564 | 2025/12/08 | 07:24:45 | 5,270 | -77,765 | 22  | 2,3 | Océano Pacífico                  |
| 565 | 2025/12/08 | 07:45:45 | 4,510 | -76,556 | 22  | 1,3 | Sipí, Chocó                      |
| 566 | 2025/12/08 | 07:52:45 | 7,010 | -76,281 | 6   | 1,8 | Dabeiba, Antioquia               |
| 567 | 2025/12/08 | 08:13:20 | 7,024 | -76,282 | 6   | 2,3 | Dabeiba, Antioquia               |
| 568 | 2025/12/08 | 08:49:37 | 6,832 | -73,158 | 153 | 1,6 | Los Santos, Santander            |
| 569 | 2025/12/08 | 09:00:18 | 6,772 | -73,189 | 138 | 1,5 | Los Santos, Santander            |
| 570 | 2025/12/08 | 09:08:37 | 1,933 | -75,829 | 19  | 2,5 | Suaza, Huila                     |
| 571 | 2025/12/08 | 09:14:21 | 2,542 | -75,306 | 25  | 1,4 | Algeciras, Huila                 |
| 572 | 2025/12/08 | 09:26:49 | 1,945 | -75,821 | 19  | 1,8 | Suaza, Huila                     |
| 573 | 2025/12/08 | 10:13:33 | 7,059 | -76,282 | 6   | 3,4 | Dabeiba, Antioquia               |
| 574 | 2025/12/08 | 10:28:21 | 6,792 | -73,141 | 139 | 1,6 | Los Santos, Santander            |
| 575 | 2025/12/08 | 10:44:33 | 6,719 | -73,110 | 137 | 2,0 | Jordán, Santander                |
| 576 | 2025/12/08 | 11:01:21 | 6,353 | -73,578 | 120 | 2,4 | Santa Helena del Opón, Santander |
| 577 | 2025/12/08 | 11:07:39 | 6,773 | -73,182 | 140 | 1,9 | Los Santos, Santander            |
| 578 | 2025/12/08 | 11:07:43 | 4,467 | -73,254 | 15  | 2,3 | Medina, Cundinamarca             |
| 579 | 2025/12/08 | 11:59:47 | 6,728 | -73,150 | 131 | 1,5 | Villanueva, Santander            |
| 580 | 2025/12/08 | 12:07:56 | 6,727 | -76,003 | 15  | 1,8 | Cañasgordas, Antioquia           |
| 581 | 2025/12/08 | 12:08:02 | 7,002 | -76,279 | 5   | 1,6 | Dabeiba, Antioquia               |
| 582 | 2025/12/08 | 12:16:12 | 6,745 | -73,141 | 141 | 1,5 | Los Santos, Santander            |
| 583 | 2025/12/08 | 12:34:29 | 8,776 | -73,551 | 13  | 1,3 | La Gloria, Cesar                 |
| 584 | 2025/12/08 | 12:50:42 | 8,792 | -73,750 | 98  | 1,9 | Tamalameque, Cesar               |
| 585 | 2025/12/08 | 13:04:42 | 6,758 | -73,143 | 143 | 1,7 | Los Santos, Santander            |
| 586 | 2025/12/08 | 13:26:55 | 6,773 | -73,080 | 139 | 1,8 | Los Santos, Santander            |

| N   | Fecha      | H:M:S    | LAT    | LON     | Z   | M   | Ubicación                   |
|-----|------------|----------|--------|---------|-----|-----|-----------------------------|
| 587 | 2025/12/08 | 13:49:32 | 2,926  | -74,917 | 22  | 2,7 | Tello, Huila                |
| 588 | 2025/12/08 | 14:22:36 | 8,384  | -73,047 | 146 | 2,0 | Hacarí, Norte de Santander  |
| 589 | 2025/12/08 | 14:32:08 | 6,753  | -73,184 | 157 | 1,8 | Villanueva, Santander       |
| 590 | 2025/12/08 | 14:48:44 | 5,178  | -74,884 | 0   | 1,6 | Mariquita, Tolima           |
| 591 | 2025/12/08 | 14:49:59 | 6,769  | -73,098 | 152 | 2,4 | Los Santos, Santander       |
| 592 | 2025/12/08 | 15:14:52 | 7,627  | -73,147 | 143 | 2,7 | Cáchira, Norte de Santander |
| 593 | 2025/12/08 | 15:16:55 | 6,775  | -73,150 | 134 | 2,5 | Los Santos, Santander       |
| 594 | 2025/12/08 | 15:25:33 | 6,784  | -73,167 | 150 | 0,9 | Los Santos, Santander       |
| 595 | 2025/12/08 | 15:32:58 | 6,744  | -73,142 | 137 | 2,9 | Los Santos, Santander       |
| 596 | 2025/12/08 | 15:38:17 | 4,726  | -76,111 | 94  | 2,3 | Argelia, Valle del Cauca    |
| 597 | 2025/12/08 | 15:56:23 | 8,831  | -77,511 | 29  | 2,5 | Panamá-Colombia             |
| 598 | 2025/12/08 | 16:30:04 | 5,974  | -75,563 | 16  | 1,7 | Montebello, Antioquia       |
| 599 | 2025/12/08 | 17:43:14 | 4,515  | -73,251 | 10  | 1,2 | Medina, Cundinamarca        |
| 600 | 2025/12/08 | 18:24:55 | 6,776  | -73,088 | 144 | 1,8 | Los Santos, Santander       |
| 601 | 2025/12/08 | 20:00:32 | 6,749  | -73,124 | 136 | 1,6 | Los Santos, Santander       |
| 602 | 2025/12/08 | 20:57:06 | 6,758  | -73,111 | 138 | 2,0 | Los Santos, Santander       |
| 603 | 2025/12/08 | 21:05:13 | 6,909  | -76,241 | 28  | 1,5 | Dabeiba, Antioquia          |
| 604 | 2025/12/08 | 21:25:02 | 6,771  | -73,129 | 136 | 1,8 | Los Santos, Santander       |
| 605 | 2025/12/08 | 21:25:51 | 6,724  | -73,124 | 139 | 2,1 | Jordán, Santander           |
| 606 | 2025/12/08 | 21:32:40 | 3,197  | -74,841 | 27  | 1,4 | Colombia, Huila             |
| 607 | 2025/12/08 | 21:40:03 | 6,775  | -73,093 | 143 | 1,6 | Los Santos, Santander       |
| 608 | 2025/12/08 | 22:21:01 | 6,805  | -73,188 | 141 | 1,8 | Los Santos, Santander       |
| 609 | 2025/12/08 | 22:27:18 | 3,620  | -74,301 | 19  | 1,2 | Uribe, Meta                 |
| 610 | 2025/12/08 | 22:35:26 | 4,934  | -76,367 | 81  | 2,3 | San José del Palmar, Chocó  |
| 611 | 2025/12/08 | 23:03:31 | 6,747  | -73,131 | 133 | 1,9 | Los Santos, Santander       |
| 612 | 2025/12/08 | 23:33:44 | 6,814  | -73,209 | 137 | 1,7 | Zapatoca, Santander         |
| 613 | 2025/12/09 | 00:01:40 | 11,147 | -73,454 | 30  | 1,6 | Dibulla, La Guajira         |
| 614 | 2025/12/09 | 00:03:31 | 4,500  | -73,353 | 14  | 1,5 | Medina, Cundinamarca        |
| 615 | 2025/12/09 | 00:06:57 | 6,272  | -73,682 | 104 | 1,8 | La Paz, Santander           |
| 616 | 2025/12/09 | 00:08:10 | 2,356  | -75,553 | 29  | 1,3 | Gigante, Huila              |
| 617 | 2025/12/09 | 00:14:48 | 6,824  | -73,183 | 146 | 1,7 | Zapatoca, Santander         |
| 618 | 2025/12/09 | 00:28:59 | 5,161  | -74,699 | 16  | 1,1 | Guaduas, Cundinamarca       |
| 619 | 2025/12/09 | 00:55:57 | 6,701  | -73,161 | 135 | 1,5 | Villanueva, Santander       |
| 620 | 2025/12/09 | 00:58:52 | 6,701  | -73,161 | 133 | 1,4 | Villanueva, Santander       |
| 621 | 2025/12/09 | 01:10:36 | 5,612  | -74,119 | 95  | 1,8 | San Pablo de Borbur, Boyacá |
| 622 | 2025/12/09 | 01:15:47 | 6,768  | -73,161 | 136 | 1,4 | Los Santos, Santander       |
| 623 | 2025/12/09 | 01:26:52 | 6,787  | -73,171 | 138 | 1,6 | Los Santos, Santander       |
| 624 | 2025/12/09 | 02:09:45 | 4,493  | -73,256 | 16  | 1,4 | Medina, Cundinamarca        |
| 625 | 2025/12/09 | 02:36:13 | 6,753  | -73,151 | 145 | 2,1 | Los Santos, Santander       |
| 626 | 2025/12/09 | 03:16:08 | 8,167  | -73,107 | 149 | 2,1 | Ábrego, Norte de Santander  |
| 627 | 2025/12/09 | 03:22:14 | 6,203  | -73,854 | 109 | 1,1 | Landázuri, Santander        |
| 628 | 2025/12/09 | 03:26:48 | 6,721  | -73,132 | 138 | 2,1 | Jordán, Santander           |
| 629 | 2025/12/09 | 03:59:15 | 1,954  | -75,822 | 17  | 1,5 | Suaza, Huila                |
| 630 | 2025/12/09 | 04:21:50 | 7,026  | -76,275 | 6   | 1,6 | Dabeiba, Antioquia          |
| 631 | 2025/12/09 | 04:31:36 | 4,762  | -74,755 | 27  | 2,1 | Beltrán, Cundinamarca       |
| 632 | 2025/12/09 | 05:04:59 | 9,687  | -72,765 | 0   | 2,1 | Venezuela                   |

| N   | Fecha      | H:M:S    | LAT   | LON     | Z   | M   | Ubicación                                |
|-----|------------|----------|-------|---------|-----|-----|--|
| 633 | 2025/12/09 | 05:09:33 | 6,727 | -73,112 | 135 | 2,2 | Jordán, Santander                        |
| 634 | 2025/12/09 | 05:37:18 | 6,745 | -73,488 | 116 | 1,9 | El Carmen, Santander                     |
| 635 | 2025/12/09 | 06:13:58 | 6,759 | -73,136 | 139 | 2,2 | Los Santos, Santander                    |
| 636 | 2025/12/09 | 06:52:50 | 9,186 | -76,414 | 54  | 1,5 | Mar Caribe                               |
| 637 | 2025/12/09 | 07:07:07 | 6,809 | -73,154 | 143 | 1,8 | Los Santos, Santander                    |
| 638 | 2025/12/09 | 07:14:53 | 6,788 | -73,153 | 148 | 1,6 | Los Santos, Santander                    |
| 639 | 2025/12/09 | 08:10:53 | 6,775 | -73,137 | 145 | 1,6 | Los Santos, Santander                    |
| 640 | 2025/12/09 | 08:22:42 | 6,784 | -73,115 | 146 | 1,9 | Los Santos, Santander                    |
| 641 | 2025/12/09 | 08:24:28 | 6,772 | -73,145 | 143 | 2,2 | Los Santos, Santander                    |
| 642 | 2025/12/09 | 08:28:37 | 3,890 | -71,310 | 11  | 0,9 | Puerto Gaitán, Meta                      |
| 643 | 2025/12/09 | 08:39:02 | 6,261 | -77,515 | 20  | 1,8 | Océano Pacífico                          |
| 644 | 2025/12/09 | 08:49:38 | 6,746 | -73,146 | 155 | 1,6 | Los Santos, Santander                    |
| 645 | 2025/12/09 | 09:34:15 | 5,373 | -72,816 | 15  | 1,7 | Chámeza, Casanare                        |
| 646 | 2025/12/09 | 09:34:50 | 6,800 | -73,141 | 137 | 1,9 | Los Santos, Santander                    |
| 647 | 2025/12/09 | 09:39:52 | 1,616 | -78,044 | 57  | 1,7 | Barbacoas, Nariño                        |
| 648 | 2025/12/09 | 10:19:10 | 6,765 | -73,089 | 139 | 1,9 | Los Santos, Santander                    |
| 649 | 2025/12/09 | 10:26:53 | 6,099 | -73,737 | 124 | 1,3 | Vélez, Santander                         |
| 650 | 2025/12/09 | 10:28:26 | 6,837 | -73,111 | 146 | 1,6 | Los Santos, Santander                    |
| 651 | 2025/12/09 | 10:33:52 | 9,890 | -74,021 | 33  | 1,4 | Ariguaní (El Difícil), Magdalena         |
| 652 | 2025/12/09 | 11:34:36 | 6,770 | -73,131 | 150 | 1,6 | Los Santos, Santander                    |
| 653 | 2025/12/09 | 11:53:00 | 2,445 | -75,440 | 21  | 1,9 | Gigante, Huila                           |
| 654 | 2025/12/09 | 12:25:58 | 6,822 | -73,163 | 148 | 1,5 | Los Santos, Santander                    |
| 655 | 2025/12/09 | 13:06:43 | 6,774 | -73,100 | 130 | 1,8 | Los Santos, Santander                    |
| 656 | 2025/12/09 | 13:21:33 | 6,745 | -73,124 | 135 | 1,8 | Los Santos, Santander                    |
| 657 | 2025/12/09 | 13:48:44 | 4,215 | -76,468 | 60  | 1,9 | El Litoral del San Juan (Docordó), Chocó |
| 658 | 2025/12/09 | 13:58:16 | 6,784 | -73,149 | 143 | 2,4 | Los Santos, Santander                    |
| 659 | 2025/12/09 | 14:38:45 | 6,715 | -73,146 | 136 | 1,9 | Jordán, Santander                        |
| 660 | 2025/12/09 | 14:39:18 | 2,842 | -74,938 | 0   | 1,4 | San Vicente del Caguán, Caquetá          |
| 661 | 2025/12/09 | 15:27:34 | 6,774 | -73,127 | 157 | 1,8 | Los Santos, Santander                    |
| 662 | 2025/12/09 | 15:53:22 | 6,812 | -73,072 | 161 | 1,7 | Los Santos, Santander                    |
| 663 | 2025/12/09 | 16:05:41 | 4,839 | -76,241 | 97  | 2,4 | San José del Palmar, Chocó               |
| 664 | 2025/12/09 | 16:51:39 | 7,005 | -76,279 | 5   | 2,0 | Dabeiba, Antioquia                       |
| 665 | 2025/12/09 | 17:11:30 | 6,857 | -73,140 | 148 | 1,4 | Los Santos, Santander                    |
| 666 | 2025/12/09 | 17:33:39 | 6,766 | -73,073 | 142 | 1,9 | Los Santos, Santander                    |
| 667 | 2025/12/09 | 20:33:38 | 6,690 | -73,120 | 140 | 1,7 | Jordán, Santander                        |
| 668 | 2025/12/09 | 21:58:12 | 6,751 | -73,191 | 145 | 1,8 | Villanueva, Santander                    |
| 669 | 2025/12/09 | 22:11:22 | 6,762 | -73,141 | 138 | 1,9 | Los Santos, Santander                    |
| 670 | 2025/12/09 | 22:35:38 | 5,271 | -73,729 | 138 | 2,5 | Lenguazaque, Cundinamarca                |
| 671 | 2025/12/09 | 22:46:22 | 6,757 | -73,106 | 142 | 2,4 | Los Santos, Santander                    |
| 672 | 2025/12/09 | 23:18:58 | 6,749 | -73,116 | 143 | 1,9 | Los Santos, Santander                    |
| 673 | 2025/12/10 | 00:02:26 | 5,888 | -74,894 | 0   | 1,4 | San Francisco, Antioquia                 |
| 674 | 2025/12/10 | 00:05:41 | 4,675 | -73,887 | 18  | 1,4 | La Calera, Cundinamarca                  |
| 675 | 2025/12/10 | 00:12:58 | 6,690 | -73,201 | 139 | 1,6 | Barichara, Santander                     |
| 676 | 2025/12/10 | 00:31:11 | 6,865 | -76,289 | 25  | 1,3 | Dabeiba, Antioquia                       |
| 677 | 2025/12/10 | 00:33:23 | 6,880 | -76,293 | 22  | 2,1 | Dabeiba, Antioquia                       |
| 678 | 2025/12/10 | 00:44:58 | 7,636 | -73,856 | 92  | 1,6 | San Pablo, Bolívar                       |

| N   | Fecha      | H:M:S    | LAT    | LON     | Z   | M   | Ubicación                  |
|-----|------------|----------|--------|---------|-----|-----|----------------------------|
| 679 | 2025/12/10 | 01:04:41 | 7,494  | -73,275 | 127 | 1,9 | El Playón, Santander       |
| 680 | 2025/12/10 | 01:12:21 | 6,771  | -76,311 | 7   | 1,3 | Frontino, Antioquia        |
| 681 | 2025/12/10 | 01:58:04 | 6,769  | -73,121 | 137 | 2,0 | Los Santos, Santander      |
| 682 | 2025/12/10 | 02:40:10 | 6,754  | -73,111 | 139 | 1,8 | Los Santos, Santander      |
| 683 | 2025/12/10 | 03:02:20 | 6,771  | -73,137 | 130 | 1,7 | Los Santos, Santander      |
| 684 | 2025/12/10 | 03:07:08 | 6,767  | -73,147 | 139 | 2,0 | Los Santos, Santander      |
| 685 | 2025/12/10 | 03:13:39 | 4,562  | -75,779 | 37  | 1,0 | Montenegro, Quindío        |
| 686 | 2025/12/10 | 03:52:02 | 6,736  | -73,119 | 137 | 2,3 | Los Santos, Santander      |
| 687 | 2025/12/10 | 03:59:40 | 6,768  | -73,161 | 141 | 1,5 | Los Santos, Santander      |
| 688 | 2025/12/10 | 04:11:35 | 6,809  | -73,150 | 135 | 1,8 | Los Santos, Santander      |
| 689 | 2025/12/10 | 04:24:37 | 6,778  | -73,142 | 141 | 2,4 | Los Santos, Santander      |
| 690 | 2025/12/10 | 04:37:55 | 6,780  | -73,132 | 138 | 2,3 | Los Santos, Santander      |
| 691 | 2025/12/10 | 04:41:28 | 5,237  | -73,727 | 136 | 2,0 | Cucunubá, Cundinamarca     |
| 692 | 2025/12/10 | 05:00:57 | 4,486  | -73,276 | 12  | 1,4 | Medina, Cundinamarca       |
| 693 | 2025/12/10 | 05:04:20 | 6,783  | -73,085 | 146 | 1,9 | Los Santos, Santander      |
| 694 | 2025/12/10 | 05:07:11 | 6,842  | -73,806 | 13  | 0,3 | Simacota, Santander        |
| 695 | 2025/12/10 | 05:23:13 | 5,938  | -76,834 | 24  | 1,7 | Medio Atrato (Beté), Chocó |
| 696 | 2025/12/10 | 06:04:01 | 6,964  | -76,765 | 37  | 2,1 | Murindó, Antioquia         |
| 697 | 2025/12/10 | 06:27:59 | 6,862  | -76,179 | 25  | 2,1 | Uramita, Antioquia         |
| 698 | 2025/12/10 | 06:47:37 | 6,775  | -73,137 | 141 | 2,0 | Los Santos, Santander      |
| 699 | 2025/12/10 | 06:59:39 | 9,333  | -73,907 | 100 | 1,7 | Chimichagua, Cesar         |
| 700 | 2025/12/10 | 07:17:23 | 6,688  | -73,152 | 157 | 1,9 | Villanueva, Santander      |
| 701 | 2025/12/10 | 08:03:05 | 11,127 | -73,566 | 4   | 1,7 | Dibulla, La Guajira        |
| 702 | 2025/12/10 | 08:12:39 | 4,706  | -76,065 | 79  | 1,9 | Toro, Valle del Cauca      |
| 703 | 2025/12/10 | 08:16:39 | 1,928  | -76,050 | 25  | 1,5 | Pitalito, Huila            |
| 704 | 2025/12/10 | 08:20:35 | 1,924  | -76,048 | 24  | 1,3 | Pitalito, Huila            |
| 705 | 2025/12/10 | 08:27:08 | 6,783  | -73,177 | 150 | 5,8 | Los Santos, Santander      |
| 706 | 2025/12/10 | 08:39:04 | 6,784  | -73,106 | 143 | 2,7 | Los Santos, Santander      |
| 707 | 2025/12/10 | 08:40:28 | 6,710  | -73,061 | 136 | 2,4 | Jordán, Santander          |
| 708 | 2025/12/10 | 09:14:56 | 4,709  | -77,885 | 21  | 2,0 | Océano Pacífico            |
| 709 | 2025/12/10 | 09:52:02 | 6,736  | -73,110 | 136 | 1,9 | Los Santos, Santander      |
| 710 | 2025/12/10 | 09:54:32 | 5,919  | -73,777 | 98  | 2,0 | Sucre, Santander           |
| 711 | 2025/12/10 | 10:21:52 | 6,729  | -73,110 | 132 | 2,3 | Los Santos, Santander      |
| 712 | 2025/12/10 | 10:27:07 | 6,682  | -73,158 | 139 | 1,7 | Villanueva, Santander      |
| 713 | 2025/12/10 | 10:31:01 | 10,253 | -73,232 | 116 | 1,8 | San Diego, Cesar           |
| 714 | 2025/12/10 | 10:48:46 | 6,737  | -73,176 | 134 | 2,0 | Villanueva, Santander      |
| 715 | 2025/12/10 | 11:12:54 | 2,868  | -78,086 | 3   | 1,8 | Océano Pacífico            |
| 716 | 2025/12/10 | 11:27:38 | 6,897  | -73,214 | 127 | 1,7 | Zapatoca, Santander        |
| 717 | 2025/12/10 | 11:40:32 | 3,480  | -74,204 | 7   | 1,0 | Mesetas, Meta              |
| 718 | 2025/12/10 | 11:47:41 | 5,721  | -73,970 | 103 | 1,8 | Tununguá, Boyacá           |
| 719 | 2025/12/10 | 11:48:41 | 6,783  | -73,129 | 139 | 1,8 | Los Santos, Santander      |
| 720 | 2025/12/10 | 14:06:13 | 3,605  | -74,405 | 31  | 2,1 | Uribe, Meta                |
| 721 | 2025/12/10 | 14:10:02 | 2,349  | -75,675 | 19  | 1,3 | Agrado, Huila              |
| 722 | 2025/12/10 | 14:18:30 | 6,091  | -72,681 | 2   | 1,4 | Sativanorte, Boyacá        |
| 723 | 2025/12/10 | 14:23:38 | 6,580  | -73,054 | 143 | 1,7 | Curití, Santander          |
| 724 | 2025/12/10 | 16:03:15 | 3,868  | -71,336 | 13  | 1,2 | Puerto Gaitán, Meta        |

| N   | Fecha      | H:M:S    | LAT    | LON     | Z   | M   | Ubicación              |
|-----|------------|----------|--------|---------|-----|-----|------------------------|
| 725 | 2025/12/10 | 16:16:56 | 1,938  | -75,811 | 22  | 1,9 | Suaza, Huila           |
| 726 | 2025/12/10 | 16:46:14 | 3,415  | -73,427 | 13  | 1,8 | San Martín, Meta       |
| 727 | 2025/12/10 | 17:10:26 | 7,545  | -73,435 | 127 | 2,2 | Rionegro, Santander    |
| 728 | 2025/12/10 | 17:27:08 | 10,530 | -77,005 | 0   | 2,3 | Mar Caribe             |
| 729 | 2025/12/10 | 17:33:21 | 7,040  | -76,299 | 15  | 1,6 | Dabeiba, Antioquia     |
| 730 | 2025/12/10 | 17:43:59 | 5,147  | -76,065 | 64  | 1,8 | Pueblo Rico, Risaralda |
| 731 | 2025/12/10 | 18:54:02 | 4,960  | -82,930 | 0   | 3,2 | Océano Pacífico        |
| 732 | 2025/12/10 | 19:20:24 | 2,902  | -75,699 | 29  | 2,0 | Santa María, Huila     |
| 733 | 2025/12/10 | 21:54:41 | 2,227  | -76,049 | 13  | 1,6 | La Plata, Huila        |
| 734 | 2025/12/10 | 22:19:33 | 6,774  | -73,153 | 138 | 1,6 | Los Santos, Santander  |
| 735 | 2025/12/10 | 22:47:03 | 6,988  | -76,230 | 0   | 1,4 | Dabeiba, Antioquia     |
| 736 | 2025/12/10 | 23:11:03 | 6,787  | -73,103 | 137 | 1,9 | Los Santos, Santander  |
| 737 | 2025/12/10 | 23:37:07 | 6,696  | -73,105 | 137 | 1,8 | Jordán, Santander      |
| 738 | 2025/12/11 | 00:10:18 | 1,955  | -75,920 | 25  | 2,1 | Timaná, Huila          |
| 739 | 2025/12/11 | 00:13:42 | 6,581  | -71,888 | 13  | 2,0 | Tame, Arauca           |
| 740 | 2025/12/11 | 00:15:32 | 9,348  | -75,460 | 34  | 1,4 | Sincelejo, Sucre       |
| 741 | 2025/12/11 | 00:58:22 | 6,755  | -73,125 | 137 | 2,2 | Los Santos, Santander  |
| 742 | 2025/12/11 | 01:12:47 | 7,690  | -74,997 | 16  | 1,5 | Caucasia, Antioquia    |
| 743 | 2025/12/11 | 01:17:29 | 6,808  | -73,156 | 135 | 1,8 | Los Santos, Santander  |
| 744 | 2025/12/11 | 01:53:35 | 6,793  | -73,183 | 150 | 1,8 | Los Santos, Santander  |
| 745 | 2025/12/11 | 03:17:15 | 6,780  | -73,132 | 142 | 2,1 | Los Santos, Santander  |
| 746 | 2025/12/11 | 03:32:28 | 2,382  | -75,619 | 35  | 1,1 | Paicol, Huila          |
| 747 | 2025/12/11 | 03:32:51 | 6,805  | -73,144 | 155 | 1,9 | Los Santos, Santander  |
| 748 | 2025/12/11 | 04:11:53 | 2,320  | -75,636 | 25  | 2,4 | Gigante, Huila         |
| 749 | 2025/12/11 | 05:15:42 | 6,788  | -73,157 | 136 | 2,2 | Los Santos, Santander  |
| 750 | 2025/12/11 | 05:42:50 | 1,961  | -75,913 | 22  | 0,9 | Timaná, Huila          |
| 751 | 2025/12/11 | 05:54:03 | 6,512  | -73,516 | 122 | 1,6 | Simacota, Santander    |
| 752 | 2025/12/11 | 06:07:16 | 6,786  | -73,149 | 142 | 2,3 | Los Santos, Santander  |
| 753 | 2025/12/11 | 06:45:24 | 6,817  | -73,163 | 134 | 2,0 | Los Santos, Santander  |
| 754 | 2025/12/11 | 06:55:46 | 6,558  | -71,882 | 12  | 1,9 | Tame, Arauca           |
| 755 | 2025/12/11 | 07:06:34 | 6,587  | -71,744 | 0   | 1,9 | Tame, Arauca           |
| 756 | 2025/12/11 | 07:35:35 | 6,801  | -73,147 | 146 | 3,2 | Los Santos, Santander  |
| 757 | 2025/12/11 | 08:34:21 | 4,558  | -73,232 | 10  | 1,7 | Medina, Cundinamarca   |
| 758 | 2025/12/11 | 08:56:29 | 2,096  | -75,364 | 21  | 0,8 | El Paujil, Caquetá     |
| 759 | 2025/12/11 | 09:13:34 | 6,998  | -76,284 | 14  | 1,3 | Dabeiba, Antioquia     |
| 760 | 2025/12/11 | 09:21:46 | 7,895  | -75,556 | 26  | 1,5 | Montelíbano, Córdoba   |
| 761 | 2025/12/11 | 10:11:23 | 6,976  | -76,283 | 0   | 1,4 | Dabeiba, Antioquia     |
| 762 | 2025/12/11 | 10:38:57 | 1,506  | -74,931 | 0   | 1,6 | Puerto Rico, Caquetá   |
| 763 | 2025/12/11 | 11:10:54 | 6,804  | -73,141 | 139 | 2,1 | Los Santos, Santander  |
| 764 | 2025/12/11 | 11:13:27 | 9,998  | -73,047 | 9   | 1,9 | Agustín Codazzi, Cesar |
| 765 | 2025/12/11 | 11:26:25 | 5,394  | -73,776 | 135 | 2,2 | Fúquene, Cundinamarca  |
| 766 | 2025/12/11 | 11:40:23 | 6,775  | -73,136 | 147 | 1,9 | Los Santos, Santander  |
| 767 | 2025/12/11 | 11:47:09 | 2,015  | -75,878 | 17  | 1,3 | Timaná, Huila          |
| 768 | 2025/12/11 | 12:15:03 | 6,424  | -72,040 | 26  | 2,3 | Tame, Arauca           |
| 769 | 2025/12/11 | 12:20:46 | 7,401  | -73,137 | 146 | 2,0 | Rionegro, Santander    |
| 770 | 2025/12/11 | 13:47:12 | 5,025  | -75,988 | 53  | 1,9 | Santuario, Risaralda   |

| N   | Fecha      | H:M:S    | LAT    | LON     | Z   | M   | Ubicación                      |
|-----|------------|----------|--------|---------|-----|-----|--------------------------------|
| 771 | 2025/12/11 | 14:25:14 | 5,940  | -75,904 | 41  | 2,4 | Salgar, Antioquia              |
| 772 | 2025/12/11 | 14:30:46 | 6,791  | -73,155 | 146 | 2,6 | Los Santos, Santander          |
| 773 | 2025/12/11 | 16:12:12 | 6,803  | -73,184 | 151 | 1,8 | Los Santos, Santander          |
| 774 | 2025/12/11 | 16:19:37 | 5,400  | -74,780 | 22  | 1,2 | La Dorada, Caldas              |
| 775 | 2025/12/11 | 16:49:39 | 6,082  | -73,728 | 120 | 1,9 | Vélez, Santander               |
| 776 | 2025/12/11 | 17:39:54 | 5,889  | -74,801 | 9   | 0,7 | Sonsón, Antioquia              |
| 777 | 2025/12/11 | 17:43:28 | 6,788  | -73,196 | 144 | 3,3 | Los Santos, Santander          |
| 778 | 2025/12/11 | 17:59:47 | 5,288  | -73,768 | 137 | 2,2 | Cucunubá, Cundinamarca         |
| 779 | 2025/12/11 | 20:06:16 | 6,797  | -73,176 | 153 | 1,7 | Los Santos, Santander          |
| 780 | 2025/12/11 | 21:40:00 | 6,738  | -73,117 | 133 | 2,1 | Los Santos, Santander          |
| 781 | 2025/12/11 | 22:38:52 | 6,699  | -73,069 | 133 | 1,8 | Aratocha, Santander            |
| 782 | 2025/12/11 | 23:22:54 | 6,727  | -73,087 | 136 | 2,1 | Jordán, Santander              |
| 783 | 2025/12/11 | 23:35:58 | 6,830  | -76,304 | 8   | 1,4 | Dabeiba, Antioquia             |
| 784 | 2025/12/11 | 23:38:08 | 6,812  | -73,182 | 149 | 1,5 | Los Santos, Santander          |
| 785 | 2025/12/11 | 23:38:32 | 6,863  | -76,317 | 19  | 2,1 | Dabeiba, Antioquia             |
| 786 | 2025/12/11 | 23:40:53 | 4,132  | -76,233 | 89  | 1,4 | Tuluá, Valle del Cauca         |
| 787 | 2025/12/11 | 23:43:45 | 5,923  | -73,643 | 130 | 1,6 | Barbosa, Santander             |
| 788 | 2025/12/11 | 23:54:42 | 6,728  | -73,154 | 138 | 1,9 | Villanueva, Santander          |
| 789 | 2025/12/12 | 00:16:22 | 6,769  | -73,134 | 141 | 2,9 | Los Santos, Santander          |
| 790 | 2025/12/12 | 00:20:00 | 6,767  | -73,145 | 139 | 2,4 | Los Santos, Santander          |
| 791 | 2025/12/12 | 01:24:21 | 3,641  | -74,130 | 27  | 1,9 | Lejanías, Meta                 |
| 792 | 2025/12/12 | 02:22:46 | 7,345  | -73,950 | 85  | 1,5 | Cantagallo, Bolívar            |
| 793 | 2025/12/12 | 02:31:14 | 6,738  | -73,108 | 139 | 2,3 | Los Santos, Santander          |
| 794 | 2025/12/12 | 02:33:48 | 7,095  | -76,192 | 28  | 1,5 | Dabeiba, Antioquia             |
| 795 | 2025/12/12 | 02:36:08 | 6,757  | -73,097 | 136 | 2,1 | Los Santos, Santander          |
| 796 | 2025/12/12 | 02:38:27 | 6,729  | -73,125 | 139 | 2,2 | Jordán, Santander              |
| 797 | 2025/12/12 | 03:19:42 | 5,260  | -74,576 | 51  | 1,4 | Caparrapí, Cundinamarca        |
| 798 | 2025/12/12 | 03:47:07 | 3,687  | -78,643 | 22  | 2,8 | Océano Pacífico                |
| 799 | 2025/12/12 | 04:45:09 | 6,804  | -73,172 | 147 | 1,9 | Los Santos, Santander          |
| 800 | 2025/12/12 | 04:50:58 | 6,808  | -73,157 | 149 | 2,0 | Los Santos, Santander          |
| 801 | 2025/12/12 | 05:37:42 | 6,736  | -73,184 | 148 | 1,7 | Villanueva, Santander          |
| 802 | 2025/12/12 | 06:05:27 | 5,252  | -73,729 | 134 | 1,9 | Lenguazaque, Cundinamarca      |
| 803 | 2025/12/12 | 06:45:21 | 7,251  | -76,310 | 5   | 1,4 | Mutatá, Antioquia              |
| 804 | 2025/12/12 | 06:49:57 | 6,767  | -73,108 | 134 | 2,4 | Los Santos, Santander          |
| 805 | 2025/12/12 | 06:51:43 | 4,918  | -75,654 | 13  | 1,7 | Santa Rosa de Cabal, Risaralda |
| 806 | 2025/12/12 | 07:03:42 | 6,769  | -73,155 | 139 | 2,4 | Los Santos, Santander          |
| 807 | 2025/12/12 | 07:09:27 | 3,436  | -74,705 | 32  | 1,2 | Colombia, Huila                |
| 808 | 2025/12/12 | 07:26:12 | 6,762  | -73,201 | 150 | 1,8 | Villanueva, Santander          |
| 809 | 2025/12/12 | 07:48:42 | 6,786  | -73,136 | 147 | 2,8 | Los Santos, Santander          |
| 810 | 2025/12/12 | 08:04:30 | 6,744  | -73,119 | 142 | 2,1 | Los Santos, Santander          |
| 811 | 2025/12/12 | 08:20:29 | 6,813  | -73,210 | 140 | 2,1 | Zapatoca, Santander            |
| 812 | 2025/12/12 | 08:23:47 | 10,414 | -73,412 | 100 | 1,7 | Valledupar, Cesar              |
| 813 | 2025/12/12 | 10:02:20 | 6,761  | -73,134 | 148 | 3,2 | Los Santos, Santander          |
| 814 | 2025/12/12 | 10:23:50 | 6,771  | -73,099 | 134 | 1,7 | Los Santos, Santander          |
| 815 | 2025/12/12 | 10:24:50 | 4,382  | -77,874 | 29  | 2,8 | Océano Pacífico                |
| 816 | 2025/12/12 | 10:33:52 | 6,200  | -72,394 | 16  | 2,1 | La Salina, Casanare            |

| N   | Fecha      | H:M:S    | LAT    | LON     | Z   | M   | Ubicación                         |
|-----|------------|----------|--------|---------|-----|-----|-----------------------------------|
| 817 | 2025/12/12 | 11:41:28 | 6,823  | -73,114 | 136 | 1,8 | Los Santos, Santander             |
| 818 | 2025/12/12 | 11:48:10 | 6,787  | -73,141 | 142 | 2,7 | Los Santos, Santander             |
| 819 | 2025/12/12 | 12:44:43 | 5,909  | -73,601 | 76  | 1,4 | Moniquirá, Boyacá                 |
| 820 | 2025/12/12 | 12:49:37 | 6,754  | -73,154 | 136 | 1,9 | Los Santos, Santander             |
| 821 | 2025/12/12 | 13:30:38 | 6,779  | -73,146 | 139 | 1,8 | Los Santos, Santander             |
| 822 | 2025/12/12 | 14:06:36 | 9,619  | -75,508 | 27  | 1,7 | Tolú, Sucre                       |
| 823 | 2025/12/12 | 14:13:04 | 6,962  | -76,242 | 14  | 1,8 | Dabeiba, Antioquia                |
| 824 | 2025/12/12 | 14:15:31 | 2,483  | -75,505 | 26  | 2,6 | Gigante, Huila                    |
| 825 | 2025/12/12 | 14:17:19 | 6,904  | -76,237 | 0   | 1,8 | Dabeiba, Antioquia                |
| 826 | 2025/12/12 | 14:20:43 | 6,929  | -76,244 | 12  | 1,7 | Dabeiba, Antioquia                |
| 827 | 2025/12/12 | 14:23:57 | 6,964  | -76,247 | 14  | 1,6 | Dabeiba, Antioquia                |
| 828 | 2025/12/12 | 14:26:53 | 6,936  | -76,248 | 12  | 2,0 | Dabeiba, Antioquia                |
| 829 | 2025/12/12 | 14:39:21 | 6,486  | -73,725 | 41  | 1,8 | Vélez, Santander                  |
| 830 | 2025/12/12 | 16:02:32 | 6,176  | -73,653 | 117 | 2,4 | La Paz, Santander                 |
| 831 | 2025/12/12 | 16:38:18 | 4,410  | -77,866 | 27  | 2,4 | Océano Pacífico                   |
| 832 | 2025/12/12 | 19:32:03 | 6,769  | -73,119 | 134 | 1,9 | Los Santos, Santander             |
| 833 | 2025/12/12 | 21:42:24 | 7,301  | -75,512 | 18  | 1,7 | Valdivia, Antioquia               |
| 834 | 2025/12/12 | 21:46:26 | 10,322 | -73,222 | 103 | 1,8 | San Diego, Cesar                  |
| 835 | 2025/12/12 | 22:06:36 | 7,620  | -73,242 | 134 | 1,5 | Cáchira, Norte de Santander       |
| 836 | 2025/12/12 | 22:09:37 | 6,780  | -73,114 | 142 | 1,7 | Los Santos, Santander             |
| 837 | 2025/12/12 | 22:12:58 | 6,786  | -73,347 | 130 | 1,5 | Zapatoca, Santander               |
| 838 | 2025/12/12 | 22:24:00 | 6,598  | -74,632 | 0   | 1,3 | Maceo, Antioquia                  |
| 839 | 2025/12/12 | 23:16:33 | 11,056 | -72,994 | 79  | 1,6 | Ríoacha, La Guajira               |
| 840 | 2025/12/12 | 23:20:32 | 4,853  | -76,150 | 94  | 2,3 | San José del Palmar, Chocó        |
| 841 | 2025/12/12 | 23:34:42 | 9,021  | -74,238 | 59  | 1,7 | Margarita, Bolívar                |
| 842 | 2025/12/12 | 23:48:49 | 3,503  | -78,710 | 24  | 2,0 | Océano Pacífico                   |
| 843 | 2025/12/13 | 00:21:15 | 3,825  | -71,298 | 0   | 1,1 | Puerto Gaitán, Meta               |
| 844 | 2025/12/13 | 00:22:33 | 6,800  | -73,126 | 149 | 1,8 | Los Santos, Santander             |
| 845 | 2025/12/13 | 00:33:30 | 8,658  | -73,583 | 94  | 1,4 | La Gloria, Cesar                  |
| 846 | 2025/12/13 | 00:40:58 | 1,960  | -75,893 | 22  | 1,3 | Timaná, Huila                     |
| 847 | 2025/12/13 | 01:01:28 | 7,295  | -72,018 | 14  | 1,4 | Colombia-Venezuela                |
| 848 | 2025/12/13 | 01:33:17 | 6,793  | -76,331 | 16  | 1,3 | Dabeiba, Antioquia                |
| 849 | 2025/12/13 | 01:42:03 | 6,733  | -73,145 | 138 | 2,4 | Los Santos, Santander             |
| 850 | 2025/12/13 | 02:07:07 | 6,866  | -73,415 | 39  | 0,8 | San Vicente de Chucurí, Santander |
| 851 | 2025/12/13 | 02:19:26 | 6,740  | -73,100 | 141 | 2,4 | Los Santos, Santander             |
| 852 | 2025/12/13 | 02:21:37 | 7,021  | -76,273 | 26  | 1,6 | Dabeiba, Antioquia                |
| 853 | 2025/12/13 | 02:33:02 | 6,832  | -73,148 | 130 | 1,7 | Los Santos, Santander             |
| 854 | 2025/12/13 | 02:47:51 | 5,374  | -75,930 | 35  | 1,7 | Mistrató, Risaralda               |
| 855 | 2025/12/13 | 02:48:48 | 6,947  | -76,367 | 10  | 1,4 | Dabeiba, Antioquia                |
| 856 | 2025/12/13 | 03:08:42 | 6,796  | -73,116 | 145 | 2,0 | Los Santos, Santander             |
| 857 | 2025/12/13 | 03:17:36 | 6,807  | -73,217 | 145 | 1,6 | Zapatoca, Santander               |
| 858 | 2025/12/13 | 04:44:15 | 6,809  | -73,126 | 148 | 1,9 | Los Santos, Santander             |
| 859 | 2025/12/13 | 05:19:18 | 6,758  | -73,141 | 136 | 1,6 | Los Santos, Santander             |
| 860 | 2025/12/13 | 05:23:46 | 6,728  | -73,214 | 115 | 1,9 | Villanueva, Santander             |
| 861 | 2025/12/13 | 05:30:06 | 5,248  | -73,712 | 135 | 2,0 | Cucunubá, Cundinamarca            |
| 862 | 2025/12/13 | 05:48:51 | 6,742  | -73,117 | 137 | 2,3 | Los Santos, Santander             |

| N   | Fecha      | H:M:S    | LAT    | LON     | Z   | M   | Ubicación                         |
|-----|------------|----------|--------|---------|-----|-----|-----------------------------------|
| 863 | 2025/12/13 | 06:00:27 | 5,250  | -74,498 | 49  | 1,7 | Caparrapí, Cundinamarca           |
| 864 | 2025/12/13 | 06:41:31 | 6,837  | -76,169 | 19  | 1,6 | Uramita, Antioquia                |
| 865 | 2025/12/13 | 06:45:46 | 10,445 | -73,140 | 95  | 2,0 | La Jagua del Pilar, La Guajira    |
| 866 | 2025/12/13 | 06:50:03 | 6,662  | -76,274 | 23  | 1,5 | Frontino, Antioquia               |
| 867 | 2025/12/13 | 06:50:07 | 6,755  | -73,085 | 144 | 2,0 | Los Santos, Santander             |
| 868 | 2025/12/13 | 06:55:17 | 1,443  | -78,268 | 97  | 2,5 | Tumaco, Nariño                    |
| 869 | 2025/12/13 | 07:05:12 | 6,764  | -73,079 | 142 | 2,1 | Los Santos, Santander             |
| 870 | 2025/12/13 | 08:25:27 | 6,763  | -73,127 | 145 | 2,5 | Los Santos, Santander             |
| 871 | 2025/12/13 | 08:37:33 | 6,788  | -73,119 | 138 | 2,0 | Los Santos, Santander             |
| 872 | 2025/12/13 | 09:00:08 | 6,742  | -73,616 | 125 | 1,5 | El Carmen, Santander              |
| 873 | 2025/12/13 | 09:06:21 | 6,764  | -73,170 | 154 | 1,7 | Los Santos, Santander             |
| 874 | 2025/12/13 | 09:19:47 | 6,770  | -73,141 | 147 | 1,8 | Los Santos, Santander             |
| 875 | 2025/12/13 | 09:26:13 | 6,921  | -76,363 | 9   | 1,6 | Dabeiba, Antioquia                |
| 876 | 2025/12/13 | 09:33:41 | 4,505  | -73,268 | 12  | 1,9 | Medina, Cundinamarca              |
| 877 | 2025/12/13 | 09:35:02 | 6,945  | -76,270 | 12  | 1,2 | Dabeiba, Antioquia                |
| 878 | 2025/12/13 | 09:54:48 | 6,775  | -73,163 | 137 | 2,0 | Los Santos, Santander             |
| 879 | 2025/12/13 | 10:07:32 | 5,040  | -74,833 | 22  | 1,3 | Armero (Guayabal), Tolima         |
| 880 | 2025/12/13 | 10:44:36 | 6,862  | -74,116 | 82  | 2,3 | Yondó (Casabe), Antioquia         |
| 881 | 2025/12/13 | 10:45:46 | 2,974  | -74,758 | 22  | 1,6 | Uribe, Meta                       |
| 882 | 2025/12/13 | 11:39:50 | 4,782  | -77,839 | 23  | 2,2 | Océano Pacífico                   |
| 883 | 2025/12/13 | 12:19:11 | 7,011  | -76,279 | 9   | 2,0 | Dabeiba, Antioquia                |
| 884 | 2025/12/13 | 13:00:01 | 6,787  | -73,152 | 150 | 1,8 | Los Santos, Santander             |
| 885 | 2025/12/13 | 13:20:18 | 6,772  | -73,130 | 136 | 2,3 | Los Santos, Santander             |
| 886 | 2025/12/13 | 13:34:11 | 6,344  | -73,564 | 120 | 2,8 | Santa Helena del Opón, Santander  |
| 887 | 2025/12/13 | 13:47:36 | 6,765  | -73,133 | 148 | 1,7 | Los Santos, Santander             |
| 888 | 2025/12/13 | 14:33:58 | 6,593  | -74,136 | 17  | 3,0 | Cimitarra, Santander              |
| 889 | 2025/12/13 | 15:18:18 | 8,384  | -73,236 | 123 | 2,1 | San Calixto, Norte de Santander   |
| 890 | 2025/12/13 | 16:35:08 | 5,623  | -74,047 | 99  | 1,3 | Maripí, Boyacá                    |
| 891 | 2025/12/13 | 16:35:45 | 6,771  | -73,184 | 146 | 1,8 | Los Santos, Santander             |
| 892 | 2025/12/13 | 18:18:06 | 1,910  | -75,297 | 19  | 2,2 | Puerto Rico, Caquetá              |
| 893 | 2025/12/13 | 18:55:30 | 4,705  | -76,090 | 83  | 2,0 | Toro, Valle del Cauca             |
| 894 | 2025/12/13 | 19:17:12 | 6,762  | -73,099 | 143 | 1,9 | Los Santos, Santander             |
| 895 | 2025/12/13 | 21:04:06 | 6,778  | -73,152 | 152 | 1,6 | Los Santos, Santander             |
| 896 | 2025/12/13 | 21:33:34 | 6,786  | -73,136 | 148 | 1,6 | Los Santos, Santander             |
| 897 | 2025/12/13 | 22:25:22 | 6,935  | -73,520 | 2   | 1,3 | San Vicente de Chucurí, Santander |
| 898 | 2025/12/13 | 22:36:43 | 10,772 | -72,289 | 0   | 2,0 | Venezuela                         |
| 899 | 2025/12/13 | 22:52:14 | 6,665  | -73,544 | 116 | 1,4 | El Carmen, Santander              |
| 900 | 2025/12/13 | 22:57:00 | 6,753  | -73,184 | 146 | 1,6 | Villanueva, Santander             |
| 901 | 2025/12/13 | 23:00:48 | 6,753  | -73,140 | 141 | 3,8 | Los Santos, Santander             |
| 902 | 2025/12/13 | 23:03:54 | 6,790  | -73,142 | 148 | 1,8 | Los Santos, Santander             |
| 903 | 2025/12/13 | 23:30:51 | 6,792  | -73,174 | 147 | 1,6 | Los Santos, Santander             |
| 904 | 2025/12/13 | 23:38:12 | 6,749  | -73,111 | 134 | 2,1 | Los Santos, Santander             |
| 905 | 2025/12/13 | 23:47:08 | 5,806  | -74,908 | 30  | 1,3 | Sonsón, Antioquia                 |
| 906 | 2025/12/13 | 23:50:38 | 10,604 | -72,816 | 76  | 1,8 | El Molino, La Guajira             |
| 907 | 2025/12/13 | 23:53:38 | 5,843  | -76,027 | 69  | 1,1 | Ciudad Bolívar, Antioquia         |
| 908 | 2025/12/14 | 00:34:12 | 6,771  | -73,373 | 123 | 1,6 | San Vicente de Chucurí, Santander |

| N   | Fecha      | H:M:S    | LAT    | LON     | Z   | M   | Ubicación                       |
|-----|------------|----------|--------|---------|-----|-----|---------------------------------|
| 909 | 2025/12/14 | 00:54:26 | 2,772  | -75,135 | 4   | 1,2 | Rivera, Huila                   |
| 910 | 2025/12/14 | 01:35:16 | 3,772  | -74,065 | 15  | 1,5 | Cubarral, Meta                  |
| 911 | 2025/12/14 | 01:46:51 | 3,825  | -75,588 | 21  | 1,6 | Chaparral, Tolima               |
| 912 | 2025/12/14 | 01:55:51 | 6,337  | -74,381 | 72  | 0,9 | Cimitarra, Santander            |
| 913 | 2025/12/14 | 02:28:51 | 6,578  | -73,503 | 129 | 1,4 | El Carmen, Santander            |
| 914 | 2025/12/14 | 02:42:52 | 6,759  | -73,107 | 148 | 1,8 | Los Santos, Santander           |
| 915 | 2025/12/14 | 02:59:13 | 6,744  | -73,117 | 138 | 2,5 | Los Santos, Santander           |
| 916 | 2025/12/14 | 03:04:04 | 6,754  | -73,077 | 149 | 1,8 | Los Santos, Santander           |
| 917 | 2025/12/14 | 03:18:24 | 10,335 | -73,030 | 112 | 2,1 | La Paz, Cesar                   |
| 918 | 2025/12/14 | 03:51:02 | 6,800  | -73,217 | 153 | 1,8 | Zapatoca, Santander             |
| 919 | 2025/12/14 | 03:54:32 | 6,820  | -76,723 | 33  | 3,2 | Murindó, Antioquia              |
| 920 | 2025/12/14 | 03:57:03 | 4,689  | -74,900 | 25  | 1,4 | Venadillo, Tolima               |
| 921 | 2025/12/14 | 04:43:01 | 6,805  | -73,171 | 142 | 1,7 | Los Santos, Santander           |
| 922 | 2025/12/14 | 04:46:23 | 4,417  | -73,670 | 14  | 1,4 | San Juanito, Meta               |
| 923 | 2025/12/14 | 05:03:42 | 6,855  | -73,267 | 128 | 1,7 | Betulia, Santander              |
| 924 | 2025/12/14 | 05:11:53 | 6,778  | -73,151 | 139 | 2,7 | Los Santos, Santander           |
| 925 | 2025/12/14 | 05:25:12 | 6,788  | -73,287 | 128 | 1,8 | Zapatoca, Santander             |
| 926 | 2025/12/14 | 06:04:07 | 6,782  | -73,119 | 135 | 1,9 | Los Santos, Santander           |
| 927 | 2025/12/14 | 06:05:22 | 6,758  | -73,137 | 142 | 1,7 | Los Santos, Santander           |
| 928 | 2025/12/14 | 06:21:59 | 2,885  | -74,864 | 32  | 1,6 | San Vicente del Caguán, Caquetá |
| 929 | 2025/12/14 | 06:41:51 | 6,785  | -73,175 | 148 | 1,7 | Los Santos, Santander           |
| 930 | 2025/12/14 | 06:43:38 | 6,796  | -73,201 | 139 | 1,6 | Zapatoca, Santander             |
| 931 | 2025/12/14 | 06:57:43 | 5,866  | -75,945 | 58  | 1,4 | Ciudad Bolívar, Antioquia       |
| 932 | 2025/12/14 | 07:18:35 | 6,996  | -76,718 | 10  | 2,1 | Murindó, Antioquia              |
| 933 | 2025/12/14 | 07:23:33 | 7,532  | -73,103 | 147 | 1,7 | El Playón, Santander            |
| 934 | 2025/12/14 | 07:29:00 | 7,118  | -72,370 | 11  | 1,4 | Toledo, Norte de Santander      |
| 935 | 2025/12/14 | 07:38:36 | 4,126  | -76,264 | 133 | 1,6 | Tuluá, Valle del Cauca          |
| 936 | 2025/12/14 | 07:41:25 | 6,746  | -73,130 | 139 | 2,2 | Los Santos, Santander           |
| 937 | 2025/12/14 | 07:43:10 | 6,983  | -76,613 | 12  | 1,4 | Murindó, Antioquia              |
| 938 | 2025/12/14 | 07:50:18 | 6,203  | -76,773 | 13  | 1,7 | Quibdó, Chocó                   |
| 939 | 2025/12/14 | 08:09:28 | 7,253  | -77,086 | 48  | 1,8 | Ríosucio, Chocó                 |
| 940 | 2025/12/14 | 08:22:48 | 7,961  | -73,945 | 68  | 1,3 | Simití, Bolívar                 |
| 941 | 2025/12/14 | 08:31:39 | 6,721  | -73,100 | 140 | 2,1 | Jordán, Santander               |
| 942 | 2025/12/14 | 08:41:51 | 6,724  | -73,154 | 136 | 1,8 | Villanueva, Santander           |
| 943 | 2025/12/14 | 08:57:22 | 6,738  | -73,106 | 132 | 1,9 | Los Santos, Santander           |
| 944 | 2025/12/14 | 09:49:33 | 9,248  | -77,899 | 23  | 2,1 | Panamá-Colombia                 |
| 945 | 2025/12/14 | 09:58:59 | 5,640  | -73,940 | 108 | 1,8 | Briceño, Boyacá                 |
| 946 | 2025/12/14 | 10:07:09 | 2,872  | -78,214 | 9   | 1,8 | Océano Pacífico                 |
| 947 | 2025/12/14 | 10:08:06 | 10,211 | -73,314 | 48  | 1,6 | Valledupar, Cesar               |
| 948 | 2025/12/14 | 10:11:27 | 10,954 | -73,611 | 61  | 1,7 | Dibulla, La Guajira             |
| 949 | 2025/12/14 | 10:34:45 | 7,411  | -73,123 | 139 | 1,8 | Ríonegro, Santander             |
| 950 | 2025/12/14 | 10:35:28 | 6,715  | -73,141 | 132 | 2,0 | Jordán, Santander               |
| 951 | 2025/12/14 | 10:41:20 | 6,841  | -76,192 | 16  | 1,5 | Uramita, Antioquia              |
| 952 | 2025/12/14 | 10:48:55 | 6,500  | -73,473 | 111 | 1,7 | Simacota, Santander             |
| 953 | 2025/12/14 | 11:24:46 | 9,062  | -75,424 | 52  | 1,9 | Chinú, Córdoba                  |
| 954 | 2025/12/14 | 13:14:44 | 6,061  | -74,225 | 11  | 1,3 | Bolívar, Santander              |

| N    | Fecha      | H:M:S    | LAT   | LON     | Z   | M   | Ubicación                         |
|------|------------|----------|-------|---------|-----|-----|-----------------------------------|
| 955  | 2025/12/14 | 14:17:01 | 2,394 | -75,551 | 26  | 1,4 | Gigante, Huila                    |
| 956  | 2025/12/14 | 14:24:51 | 6,832 | -73,107 | 150 | 1,8 | Los Santos, Santander             |
| 957  | 2025/12/14 | 15:51:21 | 8,206 | -73,002 | 155 | 1,8 | Ábrego, Norte de Santander        |
| 958  | 2025/12/14 | 16:23:34 | 6,803 | -73,162 | 144 | 3,2 | Los Santos, Santander             |
| 959  | 2025/12/14 | 16:28:02 | 5,392 | -74,862 | 0   | 0,9 | Victoria, Caldas                  |
| 960  | 2025/12/14 | 16:30:53 | 6,753 | -73,184 | 156 | 1,5 | Villanueva, Santander             |
| 961  | 2025/12/14 | 16:42:57 | 6,771 | -73,111 | 134 | 1,7 | Los Santos, Santander             |
| 962  | 2025/12/14 | 16:48:09 | 6,772 | -73,184 | 152 | 1,5 | Los Santos, Santander             |
| 963  | 2025/12/14 | 17:24:27 | 5,200 | -74,810 | 0   | 0,6 | Honda, Tolima                     |
| 964  | 2025/12/14 | 17:42:09 | 6,484 | -76,791 | 19  | 2,1 | Bojayá (Bellavista), Chocó        |
| 965  | 2025/12/14 | 18:42:05 | 6,790 | -73,112 | 144 | 1,7 | Los Santos, Santander             |
| 966  | 2025/12/14 | 19:52:17 | 5,582 | -76,309 | 22  | 1,5 | Lloró, Chocó                      |
| 967  | 2025/12/14 | 20:34:23 | 3,967 | -74,029 | 19  | 1,3 | Guamal, Meta                      |
| 968  | 2025/12/14 | 21:08:18 | 3,376 | -74,433 | 24  | 1,7 | Uribe, Meta                       |
| 969  | 2025/12/14 | 22:14:32 | 3,611 | -74,435 | 22  | 1,3 | Uribe, Meta                       |
| 970  | 2025/12/14 | 22:53:53 | 8,028 | -74,361 | 4   | 1,4 | Montecristo, Bolívar              |
| 971  | 2025/12/14 | 23:00:28 | 6,740 | -73,117 | 135 | 2,0 | Los Santos, Santander             |
| 972  | 2025/12/14 | 23:01:55 | 4,969 | -73,164 | 33  | 2,1 | Campohermoso, Boyacá              |
| 973  | 2025/12/14 | 23:07:33 | 5,430 | -73,843 | 132 | 1,6 | Susa, Cundinamarca                |
| 974  | 2025/12/14 | 23:36:46 | 4,494 | -74,714 | 27  | 1,3 | Jerusalén, Cundinamarca           |
| 975  | 2025/12/14 | 23:41:23 | 4,924 | -74,973 | 19  | 1,6 | Lérida, Tolima                    |
| 976  | 2025/12/15 | 00:39:16 | 5,544 | -73,862 | 128 | 1,7 | Caldas, Boyacá                    |
| 977  | 2025/12/15 | 00:45:47 | 6,194 | -72,362 | 16  | 1,8 | La Salina, Casanare               |
| 978  | 2025/12/15 | 00:51:35 | 6,815 | -73,108 | 147 | 1,7 | Los Santos, Santander             |
| 979  | 2025/12/15 | 01:20:45 | 6,781 | -73,172 | 143 | 1,7 | Los Santos, Santander             |
| 980  | 2025/12/15 | 01:24:37 | 3,930 | -76,040 | 22  | 1,6 | Tuluá, Valle del Cauca            |
| 981  | 2025/12/15 | 01:24:48 | 6,746 | -73,144 | 142 | 1,7 | Los Santos, Santander             |
| 982  | 2025/12/15 | 01:35:42 | 6,762 | -73,159 | 142 | 2,7 | Los Santos, Santander             |
| 983  | 2025/12/15 | 01:55:51 | 5,799 | -75,850 | 51  | 1,2 | Pueblorrico, Antioquia            |
| 984  | 2025/12/15 | 02:16:52 | 6,754 | -73,069 | 141 | 1,6 | Los Santos, Santander             |
| 985  | 2025/12/15 | 02:43:34 | 6,823 | -73,170 | 145 | 1,7 | Los Santos, Santander             |
| 986  | 2025/12/15 | 03:02:52 | 5,874 | -73,852 | 109 | 1,8 | Sucre, Santander                  |
| 987  | 2025/12/15 | 03:30:18 | 6,790 | -73,146 | 137 | 1,6 | Los Santos, Santander             |
| 988  | 2025/12/15 | 03:38:58 | 6,822 | -73,153 | 144 | 1,8 | Los Santos, Santander             |
| 989  | 2025/12/15 | 04:03:36 | 6,765 | -73,136 | 141 | 2,2 | Los Santos, Santander             |
| 990  | 2025/12/15 | 04:32:33 | 5,633 | -73,984 | 106 | 2,2 | Pauna, Boyacá                     |
| 991  | 2025/12/15 | 04:37:24 | 5,846 | -74,105 | 131 | 1,1 | Otanche, Boyacá                   |
| 992  | 2025/12/15 | 04:47:13 | 6,817 | -73,486 | 125 | 1,2 | San Vicente de Chucurí, Santander |
| 993  | 2025/12/15 | 04:49:53 | 5,180 | -76,044 | 55  | 1,4 | Pueblo Rico, Risaralda            |
| 994  | 2025/12/15 | 05:22:01 | 6,737 | -73,103 | 133 | 1,6 | Los Santos, Santander             |
| 995  | 2025/12/15 | 05:35:05 | 4,424 | -73,309 | 17  | 1,4 | Medina, Cundinamarca              |
| 996  | 2025/12/15 | 05:52:16 | 6,816 | -73,345 | 121 | 1,3 | Zapatoca, Santander               |
| 997  | 2025/12/15 | 06:03:20 | 8,627 | -73,946 | 81  | 1,3 | Ríoviejo, Bolívar                 |
| 998  | 2025/12/15 | 06:10:48 | 6,862 | -73,226 | 130 | 1,6 | Zapatoca, Santander               |
| 999  | 2025/12/15 | 06:13:09 | 7,272 | -74,284 | 62  | 1,2 | San Pablo, Bolívar                |
| 1000 | 2025/12/15 | 06:30:04 | 6,890 | -76,640 | 8   | 1,3 | Murindó, Antioquia                |

| N    | Fecha      | H:M:S    | LAT    | LON     | Z   | M   | Ubicación                            |
|------|------------|----------|--------|---------|-----|-----|--------------------------------------|
| 1001 | 2025/12/15 | 06:30:08 | 7,033  | -74,046 | 55  | 1,1 | Yondó (Casabe), Antioquia            |
| 1002 | 2025/12/15 | 06:48:35 | 7,059  | -73,425 | 123 | 1,4 | Betulia, Santander                   |
| 1003 | 2025/12/15 | 06:50:12 | 10,064 | -73,911 | 30  | 1,3 | El Copey, Cesar                      |
| 1004 | 2025/12/15 | 06:54:17 | 3,705  | -76,093 | 16  | 1,8 | El Cerrito, Valle del Cauca          |
| 1005 | 2025/12/15 | 06:54:30 | 6,758  | -73,154 | 135 | 1,7 | Los Santos, Santander                |
| 1006 | 2025/12/15 | 06:58:00 | 6,940  | -76,634 | 13  | 1,3 | Murindó, Antioquia                   |
| 1007 | 2025/12/15 | 07:37:47 | 6,806  | -73,200 | 156 | 1,7 | Zapatoca, Santander                  |
| 1008 | 2025/12/15 | 07:43:18 | 6,813  | -73,163 | 130 | 1,4 | Los Santos, Santander                |
| 1009 | 2025/12/15 | 07:52:58 | 6,171  | -73,729 | 114 | 1,9 | Vélez, Santander                     |
| 1010 | 2025/12/15 | 08:05:02 | 6,720  | -73,129 | 135 | 1,8 | Jordán, Santander                    |
| 1011 | 2025/12/15 | 08:21:53 | 6,792  | -73,165 | 135 | 1,5 | Los Santos, Santander                |
| 1012 | 2025/12/15 | 08:45:01 | 8,413  | -73,310 | 127 | 1,9 | Teorama, Norte de Santander          |
| 1013 | 2025/12/15 | 08:53:21 | 6,167  | -73,704 | 113 | 1,2 | Vélez, Santander                     |
| 1014 | 2025/12/15 | 08:55:20 | 10,509 | -73,498 | 95  | 1,5 | Pueblo Bello, Cesar                  |
| 1015 | 2025/12/15 | 09:00:36 | 6,786  | -73,134 | 141 | 1,9 | Los Santos, Santander                |
| 1016 | 2025/12/15 | 09:03:50 | 5,928  | -73,896 | 0   | 1,8 | Sucre, Santander                     |
| 1017 | 2025/12/15 | 09:09:29 | 6,834  | -73,137 | 130 | 1,6 | Los Santos, Santander                |
| 1018 | 2025/12/15 | 09:10:28 | 7,163  | -72,577 | 20  | 1,1 | Chitagá, Norte de Santander          |
| 1019 | 2025/12/15 | 09:29:59 | 6,804  | -73,146 | 134 | 1,7 | Los Santos, Santander                |
| 1020 | 2025/12/15 | 09:49:32 | 6,783  | -73,197 | 134 | 1,6 | Los Santos, Santander                |
| 1021 | 2025/12/15 | 09:51:17 | 6,560  | -71,668 | 0   | 1,5 | Tame, Arauca                         |
| 1022 | 2025/12/15 | 10:06:08 | 6,795  | -73,188 | 151 | 1,6 | Los Santos, Santander                |
| 1023 | 2025/12/15 | 10:09:45 | 6,738  | -73,121 | 133 | 1,9 | Los Santos, Santander                |
| 1024 | 2025/12/15 | 10:22:32 | 6,748  | -73,127 | 136 | 2,2 | Los Santos, Santander                |
| 1025 | 2025/12/15 | 10:35:08 | 5,229  | -76,247 | 78  | 1,7 | Tadó, Chocó                          |
| 1026 | 2025/12/15 | 10:48:02 | 5,019  | -74,769 | 28  | 1,6 | Armero (Guayabal), Tolima            |
| 1027 | 2025/12/15 | 11:01:16 | 6,728  | -73,086 | 130 | 1,8 | Jordán, Santander                    |
| 1028 | 2025/12/15 | 11:28:59 | 4,489  | -76,161 | 19  | 2,0 | Roldanillo, Valle del Cauca          |
| 1029 | 2025/12/15 | 11:30:30 | 3,707  | -76,745 | 105 | 2,7 | Dagua, Valle del Cauca               |
| 1030 | 2025/12/15 | 11:31:59 | 8,458  | -74,350 | 7   | 1,9 | Tiquisio (Puerto Rico), Bolívar      |
| 1031 | 2025/12/15 | 11:45:25 | 7,711  | -75,503 | 32  | 1,8 | Tarazá, Antioquia                    |
| 1032 | 2025/12/15 | 11:54:03 | 6,754  | -73,146 | 134 | 1,6 | Los Santos, Santander                |
| 1033 | 2025/12/15 | 12:14:02 | 6,775  | -73,159 | 132 | 1,5 | Los Santos, Santander                |
| 1034 | 2025/12/15 | 12:15:56 | 6,831  | -76,310 | 16  | 1,1 | Dabeiba, Antioquia                   |
| 1035 | 2025/12/15 | 12:17:16 | 2,905  | -74,840 | 36  | 1,7 | San Vicente del Caguán, Caquetá      |
| 1036 | 2025/12/15 | 12:20:07 | 6,523  | -73,524 | 111 | 1,8 | El Carmen, Santander                 |
| 1037 | 2025/12/15 | 12:24:51 | 10,218 | -74,557 | 13  | 2,5 | El Piñón, Magdalena                  |
| 1038 | 2025/12/15 | 12:26:30 | 6,676  | -77,405 | 13  | 2,7 | Océano Pacífico                      |
| 1039 | 2025/12/15 | 12:38:39 | 10,451 | -72,309 | 25  | 2,3 | Venezuela                            |
| 1040 | 2025/12/15 | 12:43:16 | 6,762  | -73,137 | 135 | 1,5 | Los Santos, Santander                |
| 1041 | 2025/12/15 | 12:52:22 | 6,808  | -73,152 | 149 | 1,6 | Los Santos, Santander                |
| 1042 | 2025/12/15 | 13:29:59 | 6,782  | -73,061 | 148 | 1,7 | Los Santos, Santander                |
| 1043 | 2025/12/15 | 13:40:17 | 7,030  | -77,207 | 21  | 2,1 | Carmen del Darién (Curbaradó), Chocó |
| 1044 | 2025/12/15 | 14:23:19 | 6,981  | -73,164 | 138 | 2,2 | Girón, Santander                     |
| 1045 | 2025/12/15 | 14:45:32 | 7,825  | -76,540 | 53  | 1,5 | Apartadó, Antioquia                  |
| 1046 | 2025/12/15 | 14:57:38 | 6,724  | -73,129 | 137 | 1,8 | Jordán, Santander                    |

| N    | Fecha      | H:M:S    | LAT   | LON     | Z   | M   | Ubicación                        |
|------|------------|----------|-------|---------|-----|-----|----------------------------------|
| 1047 | 2025/12/15 | 15:31:47 | 6,766 | -73,206 | 141 | 1,6 | Villanueva, Santander            |
| 1048 | 2025/12/15 | 16:45:26 | 5,276 | -73,760 | 133 | 1,9 | Cucunubá, Cundinamarca           |
| 1049 | 2025/12/15 | 18:40:24 | 6,762 | -73,133 | 135 | 2,1 | Los Santos, Santander            |
| 1050 | 2025/12/15 | 18:52:56 | 6,269 | -74,663 | 0   | 1,5 | Caracolí, Antioquia              |
| 1051 | 2025/12/15 | 19:15:32 | 5,178 | -73,950 | 85  | 0,8 | Tausa, Cundinamarca              |
| 1052 | 2025/12/15 | 20:41:50 | 5,267 | -73,736 | 139 | 2,4 | Cucunubá, Cundinamarca           |
| 1053 | 2025/12/15 | 20:43:37 | 8,687 | -75,472 | 33  | 3,4 | Sahagún, Córdoba                 |
| 1054 | 2025/12/15 | 20:57:44 | 6,775 | -73,107 | 134 | 2,1 | Los Santos, Santander            |
| 1055 | 2025/12/15 | 21:29:31 | 9,229 | -73,395 | 120 | 2,1 | Curumaní, Cesar                  |
| 1056 | 2025/12/15 | 21:56:41 | 6,855 | -76,286 | 22  | 1,9 | Dabeiba, Antioquia               |
| 1057 | 2025/12/15 | 22:13:55 | 6,779 | -73,155 | 152 | 1,8 | Los Santos, Santander            |
| 1058 | 2025/12/15 | 22:24:55 | 6,808 | -73,114 | 147 | 1,8 | Los Santos, Santander            |
| 1059 | 2025/12/15 | 22:51:52 | 5,460 | -76,784 | 52  | 1,9 | Río Quito (Paimadó), Chocó       |
| 1060 | 2025/12/15 | 23:28:52 | 6,755 | -73,119 | 137 | 2,3 | Los Santos, Santander            |
| 1061 | 2025/12/16 | 00:01:13 | 5,721 | -74,740 | 0   | 1,1 | Sonsón, Antioquia                |
| 1062 | 2025/12/16 | 00:31:11 | 6,886 | -76,321 | 22  | 1,8 | Dabeiba, Antioquia               |
| 1063 | 2025/12/16 | 00:36:15 | 2,389 | -75,628 | 19  | 1,2 | Paicol, Huila                    |
| 1064 | 2025/12/16 | 00:53:51 | 8,439 | -74,209 | 13  | 1,4 | Norosí, Bolívar                  |
| 1065 | 2025/12/16 | 00:57:12 | 6,742 | -73,072 | 142 | 2,0 | Los Santos, Santander            |
| 1066 | 2025/12/16 | 01:02:11 | 3,401 | -82,691 | 22  | 3,8 | Océano Pacífico                  |
| 1067 | 2025/12/16 | 01:21:25 | 6,137 | -72,402 | 13  | 1,5 | Chita, Boyacá                    |
| 1068 | 2025/12/16 | 01:33:42 | 3,353 | -74,460 | 25  | 1,2 | Uribe, Meta                      |
| 1069 | 2025/12/16 | 01:55:54 | 6,721 | -73,659 | 105 | 1,5 | El Carmen, Santander             |
| 1070 | 2025/12/16 | 02:02:12 | 6,808 | -73,174 | 146 | 1,7 | Los Santos, Santander            |
| 1071 | 2025/12/16 | 02:21:07 | 6,632 | -73,206 | 142 | 1,7 | Barichara, Santander             |
| 1072 | 2025/12/16 | 02:34:01 | 6,404 | -73,535 | 116 | 1,8 | Santa Helena del Opón, Santander |
| 1073 | 2025/12/16 | 02:40:22 | 5,344 | -73,758 | 131 | 1,9 | Guachetá, Cundinamarca           |
| 1074 | 2025/12/16 | 02:45:41 | 4,642 | -77,590 | 42  | 2,8 | Océano Pacífico                  |
| 1075 | 2025/12/16 | 02:58:18 | 6,762 | -73,150 | 133 | 1,7 | Los Santos, Santander            |
| 1076 | 2025/12/16 | 03:05:12 | 6,979 | -73,434 | 128 | 1,3 | Zapatoca, Santander              |
| 1077 | 2025/12/16 | 03:14:18 | 6,902 | -73,244 | 158 | 1,6 | Betulia, Santander               |
| 1078 | 2025/12/16 | 03:34:06 | 4,973 | -72,948 | 15  | 2,2 | Monterrey, Casanare              |
| 1079 | 2025/12/16 | 03:39:57 | 6,744 | -73,130 | 134 | 2,2 | Los Santos, Santander            |
| 1080 | 2025/12/16 | 04:02:24 | 5,269 | -73,734 | 133 | 2,0 | Lenguazaque, Cundinamarca        |
| 1081 | 2025/12/16 | 04:07:58 | 5,834 | -74,498 | 70  | 1,2 | Puerto Boyacá, Boyacá            |
| 1082 | 2025/12/16 | 04:20:25 | 6,774 | -73,142 | 138 | 2,5 | Los Santos, Santander            |
| 1083 | 2025/12/16 | 04:56:22 | 6,787 | -73,154 | 135 | 1,4 | Los Santos, Santander            |
| 1084 | 2025/12/16 | 06:33:39 | 6,454 | -77,457 | 22  | 2,9 | Océano Pacífico                  |
| 1085 | 2025/12/16 | 07:32:14 | 6,521 | -73,562 | 111 | 1,3 | Simacota, Santander              |
| 1086 | 2025/12/16 | 07:57:30 | 6,806 | -73,122 | 143 | 1,7 | Los Santos, Santander            |
| 1087 | 2025/12/16 | 08:19:55 | 6,634 | -74,301 | 32  | 0,8 | Cimitarra, Santander             |
| 1088 | 2025/12/16 | 08:24:40 | 6,984 | -76,332 | 0   | 1,3 | Dabeiba, Antioquia               |
| 1089 | 2025/12/16 | 08:26:57 | 9,020 | -74,851 | 33  | 1,2 | San Benito Abad, Sucre           |
| 1090 | 2025/12/16 | 08:52:14 | 6,761 | -73,157 | 139 | 1,8 | Los Santos, Santander            |
| 1091 | 2025/12/16 | 08:53:14 | 7,571 | -73,585 | 109 | 1,5 | Sabana de Torres, Santander      |
| 1092 | 2025/12/16 | 08:58:00 | 6,759 | -73,136 | 141 | 2,6 | Los Santos, Santander            |

| N    | Fecha      | H:M:S    | LAT    | LON     | Z   | M   | Ubicación                                |
|------|------------|----------|--------|---------|-----|-----|--|
| 1093 | 2025/12/16 | 08:59:13 | 11,228 | -73,755 | 22  | 2,8 | Santa Marta, Magdalena                   |
| 1094 | 2025/12/16 | 09:01:28 | 6,429  | -77,441 | 19  | 2,1 | Océano Pacífico                          |
| 1095 | 2025/12/16 | 09:11:02 | 3,836  | -75,633 | 19  | 1,9 | Chaparral, Tolima                        |
| 1096 | 2025/12/16 | 09:14:07 | 10,696 | -72,669 | 82  | 1,7 | Venezuela                                |
| 1097 | 2025/12/16 | 09:34:05 | 6,781  | -73,142 | 148 | 2,1 | Los Santos, Santander                    |
| 1098 | 2025/12/16 | 09:34:13 | 7,925  | -75,449 | 37  | 1,8 | Montelíbano, Córdoba                     |
| 1099 | 2025/12/16 | 09:34:53 | 5,290  | -73,721 | 140 | 2,6 | Lenguazaque, Cundinamarca                |
| 1100 | 2025/12/16 | 10:02:06 | 5,719  | -76,039 | 38  | 1,1 | Betania, Antioquia                       |
| 1101 | 2025/12/16 | 10:18:31 | 6,990  | -76,278 | 9   | 1,3 | Dabeiba, Antioquia                       |
| 1102 | 2025/12/16 | 10:20:53 | 8,399  | -75,615 | 26  | 1,8 | Planeta Rica, Córdoba                    |
| 1103 | 2025/12/16 | 10:21:14 | 6,711  | -73,060 | 130 | 1,7 | Jordán, Santander                        |
| 1104 | 2025/12/16 | 11:20:24 | 3,481  | -77,483 | 0   | 2,0 | Océano Pacífico                          |
| 1105 | 2025/12/16 | 11:25:21 | 6,826  | -73,134 | 152 | 1,7 | Los Santos, Santander                    |
| 1106 | 2025/12/16 | 11:38:37 | 6,418  | -73,538 | 116 | 1,5 | Santa Helena del Opón, Santander         |
| 1107 | 2025/12/16 | 11:46:19 | 6,793  | -73,148 | 142 | 1,7 | Los Santos, Santander                    |
| 1108 | 2025/12/16 | 12:18:54 | 4,489  | -76,208 | 108 | 2,4 | Roldanillo, Valle del Cauca              |
| 1109 | 2025/12/16 | 12:23:33 | 8,001  | -73,154 | 131 | 2,1 | Ábrego, Norte de Santander               |
| 1110 | 2025/12/16 | 12:33:55 | 6,824  | -73,115 | 146 | 1,6 | Los Santos, Santander                    |
| 1111 | 2025/12/16 | 13:36:25 | 3,040  | -77,901 | 67  | 2,7 | Océano Pacífico                          |
| 1112 | 2025/12/16 | 14:35:08 | 7,800  | -72,123 | 18  | 2,2 | Colombia-Venezuela                       |
| 1113 | 2025/12/16 | 14:42:29 | 5,852  | -74,262 | 85  | 1,4 | Bolívar, Santander                       |
| 1114 | 2025/12/16 | 15:29:51 | 3,650  | -77,428 | 20  | 2,2 | Océano Pacífico                          |
| 1115 | 2025/12/16 | 16:01:03 | 4,282  | -75,212 | 25  | 0,9 | Rovira, Tolima                           |
| 1116 | 2025/12/16 | 16:13:58 | 2,252  | -73,563 | 10  | 2,0 | San José del Guaviare, Guaviare          |
| 1117 | 2025/12/16 | 16:41:13 | 6,741  | -73,141 | 135 | 1,8 | Los Santos, Santander                    |
| 1118 | 2025/12/16 | 16:47:24 | 6,803  | -73,388 | 125 | 2,0 | San Vicente de Chucurí, Santander        |
| 1119 | 2025/12/16 | 18:17:12 | 4,769  | -74,785 | 25  | 1,2 | Ambalema, Tolima                         |
| 1120 | 2025/12/16 | 18:21:42 | 4,533  | -73,297 | 10  | 1,3 | Medina, Cundinamarca                     |
| 1121 | 2025/12/16 | 18:43:16 | 5,932  | -74,238 | 4   | 0,6 | Puerto Boyacá, Boyacá                    |
| 1122 | 2025/12/16 | 19:39:39 | 2,340  | -75,486 | 28  | 1,8 | Gigante, Huila                           |
| 1123 | 2025/12/16 | 19:42:10 | 4,251  | -76,564 | 91  | 2,3 | El Litoral del San Juan (Docordó), Chocó |
| 1124 | 2025/12/16 | 19:50:22 | 4,470  | -73,301 | 0   | 1,6 | Medina, Cundinamarca                     |
| 1125 | 2025/12/16 | 20:13:28 | 4,481  | -73,293 | 8   | 1,5 | Medina, Cundinamarca                     |
| 1126 | 2025/12/16 | 21:28:19 | 6,762  | -73,081 | 146 | 1,8 | Los Santos, Santander                    |
| 1127 | 2025/12/16 | 21:33:52 | 6,764  | -73,156 | 136 | 1,8 | Los Santos, Santander                    |
| 1128 | 2025/12/16 | 21:36:37 | 6,745  | -73,116 | 136 | 2,0 | Los Santos, Santander                    |
| 1129 | 2025/12/16 | 21:38:58 | 7,430  | -73,192 | 140 | 2,5 | Ríonegro, Santander                      |
| 1130 | 2025/12/16 | 22:21:36 | 6,807  | -73,104 | 150 | 1,6 | Los Santos, Santander                    |
| 1131 | 2025/12/16 | 22:24:55 | 6,940  | -73,198 | 156 | 1,7 | Girón, Santander                         |
| 1132 | 2025/12/16 | 22:52:56 | 7,008  | -73,116 | 134 | 1,7 | Girón, Santander                         |
| 1133 | 2025/12/16 | 22:59:15 | 6,762  | -73,137 | 128 | 1,6 | Los Santos, Santander                    |
| 1134 | 2025/12/16 | 23:17:24 | 4,397  | -75,110 | 22  | 0,8 | Ibagué, Tolima                           |
| 1135 | 2025/12/16 | 23:29:00 | 5,256  | -73,723 | 138 | 2,3 | Lenguazaque, Cundinamarca                |
| 1136 | 2025/12/16 | 23:31:14 | 4,739  | -76,060 | 12  | 1,6 | Ansermanuevo, Valle del Cauca            |
| 1137 | 2025/12/16 | 23:46:13 | 6,737  | -73,111 | 134 | 1,7 | Los Santos, Santander                    |
| 1138 | 2025/12/16 | 23:51:28 | 2,501  | -75,926 | 4   | 1,4 | Páez (Belalcázar), Cauca                 |

| N    | Fecha      | H:M:S    | LAT    | LON     | Z   | M   | Ubicación                      |
|------|------------|----------|--------|---------|-----|-----|--------------------------------|
| 1139 | 2025/12/16 | 23:59:46 | 5,779  | -73,317 | 13  | 1,4 | Sotaquirá, Boyacá              |
| 1140 | 2025/12/17 | 00:04:10 | 6,744  | -73,097 | 138 | 2,3 | Los Santos, Santander          |
| 1141 | 2025/12/17 | 01:03:30 | 6,791  | -73,138 | 143 | 1,9 | Los Santos, Santander          |
| 1142 | 2025/12/17 | 01:06:05 | 6,804  | -73,137 | 137 | 1,6 | Los Santos, Santander          |
| 1143 | 2025/12/17 | 01:21:03 | 6,758  | -73,077 | 140 | 1,7 | Los Santos, Santander          |
| 1144 | 2025/12/17 | 01:31:36 | 6,142  | -72,876 | 0   | 1,2 | Coromoro, Santander            |
| 1145 | 2025/12/17 | 01:41:48 | 6,801  | -73,184 | 150 | 1,7 | Los Santos, Santander          |
| 1146 | 2025/12/17 | 02:12:26 | 6,736  | -73,074 | 143 | 2,5 | Los Santos, Santander          |
| 1147 | 2025/12/17 | 02:13:25 | 6,702  | -73,091 | 130 | 1,9 | Aratoaca, Santander            |
| 1148 | 2025/12/17 | 02:16:21 | 10,041 | -73,014 | 120 | 1,7 | Agustín Codazzi, Cesar         |
| 1149 | 2025/12/17 | 02:26:55 | 6,727  | -73,100 | 140 | 2,0 | Jordán, Santander              |
| 1150 | 2025/12/17 | 02:41:20 | 6,731  | -73,089 | 137 | 2,0 | Jordán, Santander              |
| 1151 | 2025/12/17 | 03:01:28 | 3,794  | -76,655 | 102 | 2,0 | Dagua, Valle del Cauca         |
| 1152 | 2025/12/17 | 03:35:59 | 8,710  | -75,312 | 3   | 1,3 | San Marcos, Sucre              |
| 1153 | 2025/12/17 | 03:44:01 | 5,916  | -73,757 | 116 | 1,9 | Guavatá, Santander             |
| 1154 | 2025/12/17 | 03:51:31 | 4,145  | -75,509 | 15  | 1,1 | Roncesvalles, Tolima           |
| 1155 | 2025/12/17 | 04:08:52 | 6,774  | -73,178 | 148 | 1,8 | Los Santos, Santander          |
| 1156 | 2025/12/17 | 04:40:58 | 7,855  | -73,330 | 133 | 1,7 | Ábrego, Norte de Santander     |
| 1157 | 2025/12/17 | 04:59:42 | 11,077 | -74,002 | 51  | 1,8 | Santa Marta, Magdalena         |
| 1158 | 2025/12/17 | 05:06:30 | 6,766  | -73,287 | 114 | 1,6 | Zapatoca, Santander            |
| 1159 | 2025/12/17 | 05:13:51 | 5,023  | -74,585 | 13  | 1,3 | Guaduas, Cundinamarca          |
| 1160 | 2025/12/17 | 05:23:38 | 6,814  | -73,209 | 138 | 1,6 | Zapatoca, Santander            |
| 1161 | 2025/12/17 | 05:27:47 | 1,955  | -75,068 | 9   | 1,0 | Puerto Rico, Caquetá           |
| 1162 | 2025/12/17 | 06:18:46 | 5,257  | -72,592 | 16  | 2,0 | Aguazul, Casanare              |
| 1163 | 2025/12/17 | 06:22:23 | 3,233  | -74,758 | 25  | 1,2 | Colombia, Huila                |
| 1164 | 2025/12/17 | 06:30:06 | 6,753  | -73,145 | 146 | 1,6 | Los Santos, Santander          |
| 1165 | 2025/12/17 | 06:34:05 | 6,932  | -73,253 | 147 | 1,4 | Betulia, Santander             |
| 1166 | 2025/12/17 | 07:02:55 | 3,188  | -75,233 | 38  | 1,6 | Villavieja, Huila              |
| 1167 | 2025/12/17 | 07:13:49 | 7,270  | -76,567 | 29  | 1,4 | Ríosucio, Chocó                |
| 1168 | 2025/12/17 | 07:21:54 | 7,345  | -76,946 | 27  | 2,0 | Ríosucio, Chocó                |
| 1169 | 2025/12/17 | 07:30:56 | 2,697  | -76,642 | 127 | 1,3 | Cajibío, Cauca                 |
| 1170 | 2025/12/17 | 08:08:40 | 4,489  | -75,635 | 17  | 0,8 | Calarcá, Quindío               |
| 1171 | 2025/12/17 | 08:17:32 | 1,849  | -76,085 | 26  | 1,6 | Pitalito, Huila                |
| 1172 | 2025/12/17 | 08:23:51 | 9,222  | -73,853 | 40  | 1,1 | Chimichagua, Cesar             |
| 1173 | 2025/12/17 | 08:30:46 | 7,416  | -73,415 | 114 | 1,4 | Ríonegro, Santander            |
| 1174 | 2025/12/17 | 08:40:09 | 5,237  | -74,750 | 0   | 0,6 | Honda, Tolima                  |
| 1175 | 2025/12/17 | 08:46:12 | 9,246  | -73,782 | 41  | 1,4 | Chimichagua, Cesar             |
| 1176 | 2025/12/17 | 09:31:50 | 6,771  | -73,154 | 140 | 1,9 | Los Santos, Santander          |
| 1177 | 2025/12/17 | 09:52:46 | 6,651  | -73,454 | 139 | 1,5 | El Carmen, Santander           |
| 1178 | 2025/12/17 | 09:53:30 | 6,532  | -72,076 | 0   | 1,4 | Fortul, Arauca                 |
| 1179 | 2025/12/17 | 10:08:12 | 7,013  | -76,220 | 19  | 1,1 | Dabeiba, Antioquia             |
| 1180 | 2025/12/17 | 10:48:41 | 5,341  | -76,510 | 48  | 2,1 | Cértegui, Chocó                |
| 1181 | 2025/12/17 | 11:09:28 | 4,914  | -75,666 | 15  | 0,7 | Santa Rosa de Cabal, Risaralda |
| 1182 | 2025/12/17 | 11:29:15 | 10,263 | -73,274 | 98  | 1,7 | Valledupar, Cesar              |
| 1183 | 2025/12/17 | 12:13:52 | 4,740  | -76,121 | 92  | 2,0 | Argelia, Valle del Cauca       |
| 1184 | 2025/12/17 | 12:56:30 | 6,771  | -73,188 | 126 | 1,6 | Los Santos, Santander          |

| N    | Fecha      | H:M:S    | LAT    | LON     | Z   | M   | Ubicación                         |
|------|------------|----------|--------|---------|-----|-----|-----------------------------------|
| 1185 | 2025/12/17 | 13:42:23 | 5,272  | -76,212 | 83  | 1,6 | Tadó, Chocó                       |
| 1186 | 2025/12/17 | 13:45:10 | 2,248  | -75,608 | 33  | 2,3 | Garzón, Huila                     |
| 1187 | 2025/12/17 | 14:21:03 | 7,100  | -72,564 | 14  | 1,7 | Chitagá, Norte de Santander       |
| 1188 | 2025/12/17 | 14:31:54 | 5,707  | -72,661 | 12  | 1,8 | Mongua, Boyacá                    |
| 1189 | 2025/12/17 | 14:43:05 | 6,785  | -73,181 | 134 | 1,7 | Los Santos, Santander             |
| 1190 | 2025/12/17 | 15:59:18 | 6,799  | -73,164 | 141 | 2,6 | Los Santos, Santander             |
| 1191 | 2025/12/17 | 16:00:40 | 6,809  | -73,150 | 134 | 2,0 | Los Santos, Santander             |
| 1192 | 2025/12/17 | 16:26:03 | 5,728  | -75,888 | 52  | 1,4 | Andes, Antioquia                  |
| 1193 | 2025/12/17 | 17:10:59 | 6,741  | -73,133 | 134 | 2,3 | Los Santos, Santander             |
| 1194 | 2025/12/17 | 17:57:22 | 6,126  | -74,125 | 91  | 1,5 | Bolívar, Santander                |
| 1195 | 2025/12/17 | 18:05:18 | 2,048  | -75,894 | 24  | 1,6 | Tarqui, Huila                     |
| 1196 | 2025/12/17 | 18:50:58 | 5,942  | -74,844 | 0   | 1,1 | San Luis, Antioquia               |
| 1197 | 2025/12/17 | 18:57:45 | 6,781  | -73,134 | 143 | 1,6 | Los Santos, Santander             |
| 1198 | 2025/12/17 | 19:31:13 | 10,723 | -72,654 | 82  | 2,0 | Venezuela                         |
| 1199 | 2025/12/17 | 20:07:18 | 6,342  | -73,587 | 114 | 2,3 | Santa Helena del Opón, Santander  |
| 1200 | 2025/12/17 | 21:17:24 | 2,907  | -74,903 | 33  | 1,7 | San Vicente del Caguán, Caquetá   |
| 1201 | 2025/12/17 | 21:32:41 | 6,544  | -73,688 | 104 | 2,6 | Simacota, Santander               |
| 1202 | 2025/12/17 | 22:14:59 | 6,754  | -73,133 | 136 | 1,9 | Los Santos, Santander             |
| 1203 | 2025/12/17 | 22:29:18 | 6,761  | -73,130 | 141 | 2,3 | Los Santos, Santander             |
| 1204 | 2025/12/17 | 22:33:38 | 7,285  | -73,443 | 112 | 1,7 | Sabana de Torres, Santander       |
| 1205 | 2025/12/17 | 22:34:23 | 6,755  | -73,127 | 138 | 2,3 | Los Santos, Santander             |
| 1206 | 2025/12/17 | 23:00:21 | 6,795  | -73,490 | 118 | 1,6 | San Vicente de Chucurí, Santander |
| 1207 | 2025/12/17 | 23:00:37 | 9,739  | -72,969 | 32  | 2,0 | Venezuela                         |
| 1208 | 2025/12/17 | 23:26:43 | 6,852  | -73,168 | 143 | 1,7 | Zapatoca, Santander               |
| 1209 | 2025/12/18 | 00:26:00 | 6,778  | -73,126 | 149 | 1,6 | Los Santos, Santander             |
| 1210 | 2025/12/18 | 00:31:22 | 6,798  | -73,145 | 151 | 1,7 | Los Santos, Santander             |
| 1211 | 2025/12/18 | 00:59:19 | 3,445  | -76,428 | 130 | 1,4 | Candelaria, Valle del Cauca       |
| 1212 | 2025/12/18 | 01:07:39 | 3,812  | -75,597 | 17  | 1,1 | Chaparral, Tolima                 |
| 1213 | 2025/12/18 | 01:21:34 | 6,334  | -76,535 | 27  | 1,7 | Vigia del Fuerte, Antioquia       |
| 1214 | 2025/12/18 | 01:24:00 | 6,321  | -76,548 | 25  | 3,2 | Vigia del Fuerte, Antioquia       |
| 1215 | 2025/12/18 | 01:25:52 | 7,798  | -75,186 | 35  | 2,6 | Cáceres, Antioquia                |
| 1216 | 2025/12/18 | 01:31:44 | 6,321  | -76,533 | 16  | 1,3 | Vigia del Fuerte, Antioquia       |
| 1217 | 2025/12/18 | 01:37:36 | 6,062  | -74,916 | 9   | 1,4 | San Carlos, Antioquia             |
| 1218 | 2025/12/18 | 01:40:53 | 6,821  | -73,176 | 141 | 1,8 | Los Santos, Santander             |
| 1219 | 2025/12/18 | 02:46:03 | 6,783  | -73,154 | 141 | 1,8 | Los Santos, Santander             |
| 1220 | 2025/12/18 | 02:48:13 | 6,184  | -73,675 | 113 | 1,9 | La Paz, Santander                 |
| 1221 | 2025/12/18 | 02:54:47 | 5,159  | -74,825 | 19  | 1,1 | Honda, Tolima                     |
| 1222 | 2025/12/18 | 02:56:22 | 5,157  | -74,814 | 3   | 0,7 | Honda, Tolima                     |
| 1223 | 2025/12/18 | 03:12:15 | 6,759  | -73,132 | 137 | 2,0 | Los Santos, Santander             |
| 1224 | 2025/12/18 | 03:24:38 | 4,577  | -75,949 | 45  | 1,2 | Obando, Valle del Cauca           |
| 1225 | 2025/12/18 | 03:52:15 | 6,753  | -73,123 | 139 | 2,0 | Los Santos, Santander             |
| 1226 | 2025/12/18 | 03:56:57 | 6,786  | -73,199 | 151 | 1,7 | Los Santos, Santander             |
| 1227 | 2025/12/18 | 04:16:44 | 8,112  | -73,450 | 110 | 1,6 | Río de Oro, Cesar                 |
| 1228 | 2025/12/18 | 04:33:03 | 6,940  | -73,141 | 144 | 1,7 | Girón, Santander                  |
| 1229 | 2025/12/18 | 05:02:45 | 1,948  | -76,006 | 9   | 0,6 | Pitalito, Huila                   |
| 1230 | 2025/12/18 | 05:27:14 | 6,729  | -73,115 | 132 | 1,8 | Jordán, Santander                 |

| N    | Fecha      | H:M:S    | LAT    | LON     | Z   | M   | Ubicación                            |
|------|------------|----------|--------|---------|-----|-----|--------------------------------------|
| 1231 | 2025/12/18 | 05:31:41 | 3,559  | -74,368 | 15  | 0,7 | Uribe, Meta                          |
| 1232 | 2025/12/18 | 05:43:44 | 5,741  | -72,734 | 22  | 1,6 | Mongua, Boyacá                       |
| 1233 | 2025/12/18 | 05:55:46 | 6,769  | -73,132 | 141 | 2,3 | Los Santos, Santander                |
| 1234 | 2025/12/18 | 06:04:08 | 6,725  | -73,192 | 139 | 1,5 | Villanueva, Santander                |
| 1235 | 2025/12/18 | 06:26:38 | 10,668 | -73,383 | 95  | 1,5 | Valledupar, Cesar                    |
| 1236 | 2025/12/18 | 07:10:43 | 4,370  | -73,839 | 1   | 1,3 | Quetame, Cundinamarca                |
| 1237 | 2025/12/18 | 07:11:55 | 8,378  | -73,828 | 80  | 1,4 | Morales, Bolívar                     |
| 1238 | 2025/12/18 | 08:05:32 | 6,783  | -73,150 | 137 | 1,8 | Los Santos, Santander                |
| 1239 | 2025/12/18 | 08:45:07 | 7,376  | -73,175 | 132 | 1,6 | Ríonegro, Santander                  |
| 1240 | 2025/12/18 | 09:07:48 | 6,775  | -73,137 | 134 | 1,7 | Los Santos, Santander                |
| 1241 | 2025/12/18 | 09:11:59 | 6,728  | -73,129 | 129 | 1,6 | Jordán, Santander                    |
| 1242 | 2025/12/18 | 09:28:19 | 6,707  | -73,146 | 133 | 1,6 | Jordán, Santander                    |
| 1243 | 2025/12/18 | 09:48:45 | 4,776  | -76,232 | 90  | 1,3 | El Cairo, Valle del Cauca            |
| 1244 | 2025/12/18 | 09:54:13 | 2,358  | -75,410 | 21  | 1,1 | Algeciras, Huila                     |
| 1245 | 2025/12/18 | 10:02:18 | 6,792  | -73,076 | 141 | 1,6 | Los Santos, Santander                |
| 1246 | 2025/12/18 | 10:13:50 | 2,550  | -79,826 | 6   | 2,5 | Océano Pacífico                      |
| 1247 | 2025/12/18 | 10:27:33 | 7,427  | -73,185 | 132 | 1,8 | El Playón, Santander                 |
| 1248 | 2025/12/18 | 10:35:09 | 5,189  | -74,779 | 13  | 1,0 | Honda, Tolima                        |
| 1249 | 2025/12/18 | 11:12:35 | 6,766  | -73,107 | 143 | 1,9 | Los Santos, Santander                |
| 1250 | 2025/12/18 | 12:11:26 | 6,762  | -73,146 | 136 | 1,8 | Los Santos, Santander                |
| 1251 | 2025/12/18 | 12:31:27 | 6,832  | -73,267 | 143 | 1,4 | Zapatoca, Santander                  |
| 1252 | 2025/12/18 | 12:59:56 | 6,753  | -73,119 | 140 | 2,3 | Los Santos, Santander                |
| 1253 | 2025/12/18 | 13:03:08 | 6,766  | -73,146 | 141 | 1,9 | Los Santos, Santander                |
| 1254 | 2025/12/18 | 14:57:05 | 6,775  | -73,167 | 131 | 1,8 | Los Santos, Santander                |
| 1255 | 2025/12/18 | 15:40:37 | 4,441  | -73,338 | 16  | 2,1 | Medina, Cundinamarca                 |
| 1256 | 2025/12/18 | 17:56:17 | 6,742  | -73,121 | 138 | 2,2 | Los Santos, Santander                |
| 1257 | 2025/12/18 | 18:27:36 | 8,266  | -73,483 | 108 | 1,9 | Río de Oro, Cesar                    |
| 1258 | 2025/12/18 | 18:32:00 | 9,179  | -73,640 | 0   | 1,1 | Curumaní, Cesar                      |
| 1259 | 2025/12/18 | 18:42:41 | 6,865  | -76,291 | 21  | 1,4 | Dabeiba, Antioquia                   |
| 1260 | 2025/12/18 | 20:38:12 | 6,792  | -73,902 | 16  | 3,7 | Simacota, Santander                  |
| 1261 | 2025/12/18 | 20:43:03 | 6,868  | -73,921 | 32  | 1,0 | Simacota, Santander                  |
| 1262 | 2025/12/18 | 21:13:59 | 6,711  | -73,360 | 131 | 2,0 | Galán, Santander                     |
| 1263 | 2025/12/18 | 21:39:43 | 6,181  | -73,699 | 118 | 1,5 | Vélez, Santander                     |
| 1264 | 2025/12/18 | 23:25:52 | 6,819  | -73,102 | 141 | 1,4 | Los Santos, Santander                |
| 1265 | 2025/12/18 | 23:57:06 | 6,813  | -73,170 | 142 | 1,5 | Los Santos, Santander                |
| 1266 | 2025/12/19 | 00:26:46 | 6,322  | -72,872 | 90  | 1,6 | Onzaga, Santander                    |
| 1267 | 2025/12/19 | 00:46:56 | 6,150  | -73,876 | 92  | 1,6 | Bolívar, Santander                   |
| 1268 | 2025/12/19 | 00:56:11 | 6,832  | -76,300 | 14  | 1,3 | Dabeiba, Antioquia                   |
| 1269 | 2025/12/19 | 01:14:06 | 6,732  | -73,090 | 130 | 1,6 | Jordán, Santander                    |
| 1270 | 2025/12/19 | 01:24:26 | 6,575  | -73,540 | 111 | 2,0 | El Carmen, Santander                 |
| 1271 | 2025/12/19 | 01:29:53 | 6,511  | -73,625 | 121 | 1,2 | Santa Helena del Opón, Santander     |
| 1272 | 2025/12/19 | 01:39:57 | 10,527 | -73,118 | 98  | 1,9 | Urumita, La Guajira                  |
| 1273 | 2025/12/19 | 01:42:38 | 11,559 | -73,505 | 0   | 1,5 | Mar Caribe                           |
| 1274 | 2025/12/19 | 02:03:45 | 7,208  | -77,054 | 28  | 2,2 | Carmen del Darién (Curbaradó), Chocó |
| 1275 | 2025/12/19 | 02:10:53 | 9,133  | -74,012 | 26  | 1,9 | El Banco, Magdalena                  |
| 1276 | 2025/12/19 | 02:40:17 | 5,000  | -72,969 | 15  | 1,9 | Páez, Boyacá                         |

| N    | Fecha      | H:M:S    | LAT    | LON     | Z   | M   | Ubicación                            |
|------|------------|----------|--------|---------|-----|-----|--------------------------------------|
| 1277 | 2025/12/19 | 02:45:52 | 5,014  | -72,970 | 13  | 1,9 | Páez, Boyacá                         |
| 1278 | 2025/12/19 | 02:52:19 | 6,771  | -73,099 | 142 | 1,7 | Los Santos, Santander                |
| 1279 | 2025/12/19 | 02:53:40 | 6,603  | -73,298 | 161 | 1,6 | Galán, Santander                     |
| 1280 | 2025/12/19 | 02:55:34 | 6,761  | -73,145 | 139 | 1,8 | Los Santos, Santander                |
| 1281 | 2025/12/19 | 04:17:15 | 3,550  | -79,005 | 10  | 2,8 | Océano Pacífico                      |
| 1282 | 2025/12/19 | 04:43:33 | 4,732  | -74,844 | 26  | 1,0 | Ambalema, Tolima                     |
| 1283 | 2025/12/19 | 05:04:08 | 6,683  | -73,550 | 121 | 1,2 | El Carmen, Santander                 |
| 1284 | 2025/12/19 | 05:19:15 | 6,765  | -73,172 | 136 | 2,4 | Los Santos, Santander                |
| 1285 | 2025/12/19 | 05:22:56 | 6,741  | -73,111 | 135 | 1,7 | Los Santos, Santander                |
| 1286 | 2025/12/19 | 05:35:25 | 6,790  | -73,135 | 148 | 1,5 | Los Santos, Santander                |
| 1287 | 2025/12/19 | 05:52:43 | 6,456  | -76,726 | 7   | 1,6 | Vigia del Fuerte, Antioquia          |
| 1288 | 2025/12/19 | 05:54:28 | 6,738  | -73,147 | 138 | 2,2 | Los Santos, Santander                |
| 1289 | 2025/12/19 | 06:00:31 | 5,222  | -73,747 | 147 | 1,8 | Cucunubá, Cundinamarca               |
| 1290 | 2025/12/19 | 06:10:12 | 6,848  | -76,293 | 22  | 1,2 | Dabeiba, Antioquia                   |
| 1291 | 2025/12/19 | 06:11:58 | 6,747  | -73,131 | 136 | 1,7 | Los Santos, Santander                |
| 1292 | 2025/12/19 | 06:39:14 | 7,811  | -72,759 | 1   | 1,1 | Salazar, Norte de Santander          |
| 1293 | 2025/12/19 | 06:40:17 | 6,346  | -73,556 | 122 | 2,6 | Santa Helena del Opón, Santander     |
| 1294 | 2025/12/19 | 07:03:16 | 2,022  | -73,680 | 11  | 2,3 | La Macarena, Meta                    |
| 1295 | 2025/12/19 | 07:04:49 | 3,550  | -74,399 | 13  | 1,3 | Uribe, Meta                          |
| 1296 | 2025/12/19 | 07:18:44 | 11,142 | -72,910 | 67  | 1,5 | Ríoacha, La Guajira                  |
| 1297 | 2025/12/19 | 07:27:33 | 6,923  | -77,391 | 18  | 1,8 | Carmen del Darién (Curbaradó), Chocó |
| 1298 | 2025/12/19 | 07:32:11 | 4,509  | -73,260 | 12  | 1,4 | Medina, Cundinamarca                 |
| 1299 | 2025/12/19 | 07:47:19 | 6,779  | -73,133 | 141 | 1,8 | Los Santos, Santander                |
| 1300 | 2025/12/19 | 08:01:58 | 6,850  | -73,211 | 129 | 1,4 | Zapatoca, Santander                  |
| 1301 | 2025/12/19 | 08:09:48 | 7,021  | -76,272 | 10  | 1,7 | Dabeiba, Antioquia                   |
| 1302 | 2025/12/19 | 08:15:18 | 6,994  | -76,299 | 4   | 1,0 | Dabeiba, Antioquia                   |
| 1303 | 2025/12/19 | 08:30:29 | 8,701  | -75,371 | 26  | 1,9 | Sahagún, Córdoba                     |
| 1304 | 2025/12/19 | 09:38:34 | 6,750  | -73,119 | 134 | 1,7 | Los Santos, Santander                |
| 1305 | 2025/12/19 | 09:41:10 | 6,706  | -73,035 | 139 | 1,6 | Aratocha, Santander                  |
| 1306 | 2025/12/19 | 09:41:29 | 6,873  | -76,285 | 26  | 1,7 | Dabeiba, Antioquia                   |
| 1307 | 2025/12/19 | 09:53:48 | 10,807 | -72,717 | 96  | 1,6 | Fonseca, La Guajira                  |
| 1308 | 2025/12/19 | 10:18:03 | 11,114 | -73,797 | 8   | 1,9 | Santa Marta, Magdalena               |
| 1309 | 2025/12/19 | 10:56:53 | 3,408  | -74,084 | 10  | 1,3 | Mesetas, Meta                        |
| 1310 | 2025/12/19 | 11:04:51 | 6,737  | -73,111 | 134 | 1,9 | Los Santos, Santander                |
| 1311 | 2025/12/19 | 11:15:48 | 6,723  | -73,110 | 131 | 1,9 | Jordán, Santander                    |
| 1312 | 2025/12/19 | 11:19:33 | 6,796  | -73,163 | 140 | 1,7 | Los Santos, Santander                |
| 1313 | 2025/12/19 | 12:09:54 | 7,114  | -72,144 | 16  | 1,9 | Toledo, Norte de Santander           |
| 1314 | 2025/12/19 | 12:28:18 | 7,096  | -72,143 | 16  | 1,7 | Toledo, Norte de Santander           |
| 1315 | 2025/12/19 | 12:41:00 | 6,738  | -73,085 | 143 | 2,2 | Los Santos, Santander                |
| 1316 | 2025/12/19 | 13:21:36 | 6,766  | -73,129 | 130 | 1,6 | Los Santos, Santander                |
| 1317 | 2025/12/19 | 13:34:41 | 6,764  | -73,122 | 139 | 2,7 | Los Santos, Santander                |
| 1318 | 2025/12/19 | 14:41:45 | 8,467  | -75,111 | 78  | 1,5 | San Marcos, Sucre                    |
| 1319 | 2025/12/19 | 14:42:12 | 6,766  | -73,176 | 139 | 1,7 | Los Santos, Santander                |
| 1320 | 2025/12/19 | 15:46:22 | 2,994  | -74,712 | 6   | 1,7 | Uribe, Meta                          |
| 1321 | 2025/12/19 | 15:54:42 | 6,771  | -73,193 | 134 | 1,6 | Los Santos, Santander                |
| 1322 | 2025/12/19 | 15:54:48 | 10,330 | -73,158 | 114 | 2,0 | San Diego, Cesar                     |

| N    | Fecha      | H:M:S    | LAT   | LON     | Z   | M   | Ubicación  |
|------|------------|----------|-------|---------|-----|-----|--|
| 1323 | 2025/12/19 | 16:34:18 | 2,466 | -75,464 | 29  | 1,6 | Gigante, Huila   |
| 1324 | 2025/12/19 | 18:54:37 | 6,975 | -76,281 | 15  | 1,6 | Dabeiba, Antioquia   |
| 1325 | 2025/12/19 | 19:10:28 | 6,757 | -73,166 | 142 | 3,4 | Los Santos, Santander                                      |
| 1326 | 2025/12/19 | 19:56:58 | 7,457 | -73,291 | 52  | 1,7 | El Playón, Santander                                       |
| 1327 | 2025/12/19 | 20:37:02 | 3,358 | -74,317 | 10  | 1,6 | Uribe, Meta  |
| 1328 | 2025/12/19 | 20:45:28 | 3,163 | -74,639 | 21  | 1,7 | Uribe, Meta  |
| 1329 | 2025/12/19 | 20:48:55 | 6,733 | -73,117 | 138 | 2,4 | Los Santos, Santander                                      |
| 1330 | 2025/12/19 | 21:05:24 | 6,915 | -76,317 | 22  | 1,5 | Dabeiba, Antioquia   |
| 1331 | 2025/12/19 | 21:22:58 | 6,757 | -73,115 | 140 | 2,2 | Los Santos, Santander                                      |
| 1332 | 2025/12/19 | 22:52:24 | 7,075 | -76,274 | 15  | 1,3 | Dabeiba, Antioquia   |
| 1333 | 2025/12/19 | 23:12:21 | 3,640 | -75,935 | 0   | 1,4 | Ríoblanco, Tolima  |
| 1334 | 2025/12/19 | 23:20:25 | 6,780 | -73,074 | 150 | 1,7 | Los Santos, Santander                                      |
| 1335 | 2025/12/19 | 23:49:42 | 6,845 | -73,199 | 150 | 1,3 | Zapatoca, Santander  |
| 1336 | 2025/12/20 | 00:22:21 | 6,746 | -73,112 | 147 | 1,6 | Los Santos, Santander                                      |
| 1337 | 2025/12/20 | 00:28:11 | 6,569 | -73,566 | 109 | 1,7 | El Carmen, Santander                                       |
| 1338 | 2025/12/20 | 00:30:51 | 6,774 | -73,134 | 144 | 2,8 | Los Santos, Santander                                      |
| 1339 | 2025/12/20 | 00:43:24 | 4,680 | -75,807 | 41  | 1,3 | Alcalá, Valle del Cauca                                    |
| 1340 | 2025/12/20 | 01:14:50 | 6,731 | -73,106 | 133 | 1,8 | Los Santos, Santander                                      |
| 1341 | 2025/12/20 | 01:28:24 | 6,750 | -73,125 | 141 | 2,0 | Los Santos, Santander                                      |
| 1342 | 2025/12/20 | 02:11:38 | 8,937 | -73,535 | 0   | 1,8 | Pailitas, Cesar  |
| 1343 | 2025/12/20 | 02:22:46 | 0,812 | -77,938 | 4   | 3,2 | Área de influencia complejo volcánico Chiles - Cerro Negro |
| 1344 | 2025/12/20 | 02:24:40 | 6,776 | -73,160 | 141 | 1,8 | Los Santos, Santander                                      |
| 1345 | 2025/12/20 | 02:28:53 | 4,469 | -76,192 | 112 | 2,5 | Roldanillo, Valle del Cauca                                |
| 1346 | 2025/12/20 | 02:51:41 | 6,762 | -73,154 | 138 | 1,6 | Los Santos, Santander                                      |
| 1347 | 2025/12/20 | 03:07:44 | 5,106 | -74,720 | 25  | 1,5 | Honda, Tolima  |
| 1348 | 2025/12/20 | 03:23:59 | 6,795 | -73,181 | 150 | 1,6 | Los Santos, Santander                                      |
| 1349 | 2025/12/20 | 03:40:42 | 4,184 | -76,620 | 91  | 1,8 | El Litoral del San Juan (Docordó), Chocó                   |
| 1350 | 2025/12/20 | 03:46:27 | 5,414 | -74,254 | 14  | 1,2 | Yacopí, Cundinamarca                                       |
| 1351 | 2025/12/20 | 03:56:12 | 6,107 | -76,590 | 16  | 1,6 | Medio Atrato (Beté), Chocó                                 |
| 1352 | 2025/12/20 | 03:57:52 | 6,736 | -73,184 | 147 | 1,6 | Villanueva, Santander                                      |
| 1353 | 2025/12/20 | 04:07:21 | 6,761 | -73,132 | 141 | 2,2 | Los Santos, Santander                                      |
| 1354 | 2025/12/20 | 04:32:10 | 6,256 | -73,998 | 16  | 1,2 | Cimitarra, Santander                                       |
| 1355 | 2025/12/20 | 04:45:58 | 1,878 | -76,003 | 27  | 1,1 | Pitalito, Huila  |
| 1356 | 2025/12/20 | 05:00:24 | 6,971 | -76,664 | 16  | 2,0 | Murindó, Antioquia   |
| 1357 | 2025/12/20 | 05:05:04 | 6,833 | -76,291 | 17  | 1,6 | Dabeiba, Antioquia   |
| 1358 | 2025/12/20 | 05:08:39 | 8,316 | -73,039 | 176 | 1,9 | Hacarí, Norte de Santander                                 |
| 1359 | 2025/12/20 | 05:12:01 | 6,791 | -73,160 | 145 | 2,3 | Los Santos, Santander                                      |
| 1360 | 2025/12/20 | 05:22:02 | 6,968 | -76,692 | 13  | 1,4 | Murindó, Antioquia   |
| 1361 | 2025/12/20 | 05:27:55 | 6,920 | -73,436 | 118 | 1,5 | San Vicente de Chucurí, Santander                          |
| 1362 | 2025/12/20 | 05:32:44 | 2,045 | -75,776 | 21  | 1,1 | Altamira, Huila  |
| 1363 | 2025/12/20 | 05:36:19 | 6,862 | -73,376 | 127 | 1,5 | San Vicente de Chucurí, Santander                          |
| 1364 | 2025/12/20 | 06:41:46 | 7,078 | -74,040 | 78  | 1,4 | Yondó (Casabe), Antioquia                                  |
| 1365 | 2025/12/20 | 06:54:15 | 6,732 | -73,099 | 140 | 1,5 | Jordán, Santander  |
| 1366 | 2025/12/20 | 06:56:30 | 6,571 | -73,570 | 117 | 1,2 | El Carmen, Santander                                       |
| 1367 | 2025/12/20 | 07:01:56 | 4,536 | -73,240 | 10  | 1,3 | Medina, Cundinamarca                                       |
| 1368 | 2025/12/20 | 07:20:11 | 7,335 | -73,205 | 138 | 2,9 | Ríonegro, Santander  |

| N    | Fecha      | H:M:S    | LAT    | LON     | Z   | M   | Ubicación                        |
|------|------------|----------|--------|---------|-----|-----|----------------------------------|
| 1369 | 2025/12/20 | 07:21:58 | 6,848  | -76,293 | 22  | 1,4 | Dabeiba, Antioquia               |
| 1370 | 2025/12/20 | 07:55:55 | 6,827  | -73,196 | 147 | 1,7 | Zapatoca, Santander              |
| 1371 | 2025/12/20 | 08:03:18 | 6,732  | -73,094 | 137 | 1,9 | Jordán, Santander                |
| 1372 | 2025/12/20 | 08:08:14 | 5,956  | -73,776 | 70  | 1,2 | Bolívar, Santander               |
| 1373 | 2025/12/20 | 08:14:36 | 6,765  | -73,093 | 136 | 1,9 | Los Santos, Santander            |
| 1374 | 2025/12/20 | 08:28:11 | 6,613  | -73,722 | 102 | 1,7 | El Carmen, Santander             |
| 1375 | 2025/12/20 | 09:24:28 | 5,259  | -73,756 | 131 | 1,8 | Cucunubá, Cundinamarca           |
| 1376 | 2025/12/20 | 09:33:10 | 6,480  | -73,433 | 127 | 1,3 | Simacota, Santander              |
| 1377 | 2025/12/20 | 09:53:36 | 6,792  | -73,100 | 153 | 1,7 | Los Santos, Santander            |
| 1378 | 2025/12/20 | 10:43:29 | 6,766  | -73,129 | 134 | 1,8 | Los Santos, Santander            |
| 1379 | 2025/12/20 | 10:49:05 | 6,768  | -73,024 | 131 | 1,8 | Aratoca, Santander               |
| 1380 | 2025/12/20 | 10:56:18 | 6,765  | -73,102 | 145 | 2,4 | Los Santos, Santander            |
| 1381 | 2025/12/20 | 11:56:06 | 6,801  | -73,204 | 150 | 1,7 | Zapatoca, Santander              |
| 1382 | 2025/12/20 | 12:16:26 | 6,711  | -73,154 | 136 | 1,5 | Villanueva, Santander            |
| 1383 | 2025/12/20 | 12:29:47 | 4,360  | -75,294 | 13  | 1,6 | Ibagué, Tolima                   |
| 1384 | 2025/12/20 | 12:57:37 | 1,973  | -75,893 | 19  | 1,4 | Timaná, Huila                    |
| 1385 | 2025/12/20 | 13:15:33 | 6,779  | -73,116 | 133 | 1,6 | Los Santos, Santander            |
| 1386 | 2025/12/20 | 13:52:59 | 3,856  | -73,023 | 0   | 1,8 | Puerto López, Meta               |
| 1387 | 2025/12/20 | 14:22:30 | 8,085  | -74,370 | 6   | 1,4 | Montecristo, Bolívar             |
| 1388 | 2025/12/20 | 14:50:11 | 7,235  | -76,238 | 18  | 2,8 | Ituango, Antioquia               |
| 1389 | 2025/12/20 | 14:50:12 | 6,915  | -72,997 | 146 | 1,6 | Piedecuesta, Santander           |
| 1390 | 2025/12/20 | 15:28:35 | 5,618  | -75,443 | 13  | 1,4 | Aguadas, Caldas                  |
| 1391 | 2025/12/20 | 16:08:03 | 6,764  | -73,173 | 150 | 1,5 | Los Santos, Santander            |
| 1392 | 2025/12/20 | 16:14:40 | 2,004  | -75,064 | 22  | 2,1 | Puerto Rico, Caquetá             |
| 1393 | 2025/12/20 | 16:20:27 | 4,354  | -76,177 | 127 | 2,9 | Bolívar, Valle del Cauca         |
| 1394 | 2025/12/20 | 16:35:46 | 6,765  | -73,164 | 142 | 3,4 | Los Santos, Santander            |
| 1395 | 2025/12/20 | 16:42:42 | 6,780  | -73,144 | 142 | 1,7 | Los Santos, Santander            |
| 1396 | 2025/12/20 | 16:50:10 | 7,338  | -72,991 | 157 | 1,8 | Matanza, Santander               |
| 1397 | 2025/12/20 | 17:42:04 | 6,750  | -73,157 | 139 | 3,3 | Los Santos, Santander            |
| 1398 | 2025/12/20 | 17:59:42 | 5,177  | -74,740 | 0   | 1,1 | Honda, Tolima                    |
| 1399 | 2025/12/20 | 18:13:10 | 6,761  | -73,134 | 146 | 1,5 | Los Santos, Santander            |
| 1400 | 2025/12/20 | 18:15:21 | 6,574  | -73,505 | 120 | 1,8 | El Carmen, Santander             |
| 1401 | 2025/12/20 | 18:41:45 | 4,500  | -73,268 | 0   | 1,4 | Medina, Cundinamarca             |
| 1402 | 2025/12/20 | 18:51:46 | 6,772  | -73,099 | 147 | 1,6 | Los Santos, Santander            |
| 1403 | 2025/12/20 | 19:11:10 | 2,482  | -75,482 | 26  | 2,1 | Hobo, Huila                      |
| 1404 | 2025/12/20 | 19:21:13 | 2,095  | -73,841 | 5   | 1,8 | La Macarena, Meta                |
| 1405 | 2025/12/20 | 19:23:45 | 1,819  | -77,322 | 14  | 1,7 | El Rosario, Nariño               |
| 1406 | 2025/12/20 | 20:41:04 | 5,851  | -74,857 | 0   | 1,4 | Sonsón, Antioquia                |
| 1407 | 2025/12/20 | 20:42:45 | 6,397  | -73,611 | 121 | 1,6 | Santa Helena del Opón, Santander |
| 1408 | 2025/12/20 | 20:58:56 | 10,889 | -73,532 | 74  | 1,9 | Dibulla, La Guajira              |
| 1409 | 2025/12/20 | 21:04:26 | 3,939  | -75,361 | 23  | 2,2 | Ortega, Tolima                   |
| 1410 | 2025/12/20 | 21:38:33 | 6,922  | -76,253 | 17  | 2,1 | Dabeiba, Antioquia               |
| 1411 | 2025/12/20 | 21:42:40 | 6,778  | -73,115 | 146 | 1,7 | Los Santos, Santander            |
| 1412 | 2025/12/20 | 21:58:23 | 6,954  | -76,271 | 18  | 2,6 | Dabeiba, Antioquia               |
| 1413 | 2025/12/20 | 22:05:00 | 6,968  | -76,285 | 16  | 1,7 | Dabeiba, Antioquia               |
| 1414 | 2025/12/20 | 22:14:21 | 6,920  | -76,253 | 16  | 1,4 | Dabeiba, Antioquia               |

| N    | Fecha      | H:M:S    | LAT    | LON     | Z   | M   | Ubicación                              |
|------|------------|----------|--------|---------|-----|-----|--|
| 1415 | 2025/12/20 | 22:27:22 | 6,945  | -76,281 | 16  | 1,5 | Dabeiba, Antioquia                     |
| 1416 | 2025/12/20 | 22:32:44 | 6,744  | -73,157 | 134 | 1,9 | Los Santos, Santander                  |
| 1417 | 2025/12/20 | 22:35:51 | 6,766  | -73,163 | 135 | 1,7 | Los Santos, Santander                  |
| 1418 | 2025/12/20 | 22:52:24 | 4,446  | -73,277 | 16  | 2,8 | Medina, Cundinamarca                   |
| 1419 | 2025/12/20 | 23:03:06 | 6,791  | -73,104 | 132 | 1,5 | Los Santos, Santander                  |
| 1420 | 2025/12/20 | 23:25:14 | 6,856  | -73,210 | 107 | 1,6 | Zapatoca, Santander                    |
| 1421 | 2025/12/20 | 23:27:06 | 6,732  | -73,111 | 132 | 1,8 | Los Santos, Santander                  |
| 1422 | 2025/12/21 | 00:30:49 | 6,768  | -73,006 | 147 | 1,7 | Aratoca, Santander                     |
| 1423 | 2025/12/21 | 00:51:10 | 6,042  | -73,726 | 122 | 1,4 | Vélez, Santander                       |
| 1424 | 2025/12/21 | 01:13:34 | 10,652 | -72,220 | 2   | 2,0 | Venezuela                              |
| 1425 | 2025/12/21 | 01:52:23 | 6,737  | -73,141 | 139 | 1,5 | Los Santos, Santander                  |
| 1426 | 2025/12/21 | 01:55:51 | 6,791  | -73,149 | 143 | 2,1 | Los Santos, Santander                  |
| 1427 | 2025/12/21 | 01:58:12 | 6,737  | -73,167 | 132 | 1,5 | Los Santos, Santander                  |
| 1428 | 2025/12/21 | 02:20:47 | 4,481  | -73,268 | 15  | 1,7 | Medina, Cundinamarca                   |
| 1429 | 2025/12/21 | 02:23:19 | 3,708  | -76,898 | 32  | 2,1 | Buenaventura, Valle del Cauca          |
| 1430 | 2025/12/21 | 02:38:06 | 10,424 | -73,585 | 30  | 1,4 | Pueblo Bello, Cesar                    |
| 1431 | 2025/12/21 | 02:39:18 | 5,847  | -76,007 | 64  | 1,4 | Ciudad Bolívar, Antioquia              |
| 1432 | 2025/12/21 | 02:48:52 | 5,828  | -73,742 | 111 | 1,7 | Puente Nacional, Santander             |
| 1433 | 2025/12/21 | 03:01:11 | 6,754  | -73,146 | 142 | 2,7 | Los Santos, Santander                  |
| 1434 | 2025/12/21 | 03:25:29 | 6,804  | -73,160 | 153 | 1,6 | Los Santos, Santander                  |
| 1435 | 2025/12/21 | 03:42:40 | 6,810  | -73,195 | 146 | 1,6 | Zapatoca, Santander                    |
| 1436 | 2025/12/21 | 04:05:04 | 6,831  | -73,202 | 144 | 1,6 | Zapatoca, Santander                    |
| 1437 | 2025/12/21 | 04:24:29 | 4,493  | -75,386 | 5   | 3,6 | Área de influencia Volcan Cerro Machin |
| 1438 | 2025/12/21 | 05:10:09 | 11,593 | -73,587 | 3   | 1,6 | Mar Caribe                             |
| 1439 | 2025/12/21 | 05:15:16 | 6,767  | -73,147 | 136 | 2,1 | Los Santos, Santander                  |
| 1440 | 2025/12/21 | 05:21:42 | 6,783  | -73,120 | 140 | 1,6 | Los Santos, Santander                  |
| 1441 | 2025/12/21 | 05:24:10 | 6,763  | -73,153 | 143 | 2,1 | Los Santos, Santander                  |
| 1442 | 2025/12/21 | 05:38:19 | 6,830  | -73,131 | 147 | 1,7 | Los Santos, Santander                  |
| 1443 | 2025/12/21 | 05:46:41 | 6,866  | -73,048 | 142 | 1,7 | Los Santos, Santander                  |
| 1444 | 2025/12/21 | 05:48:36 | 6,882  | -73,202 | 137 | 1,6 | Zapatoca, Santander                    |
| 1445 | 2025/12/21 | 06:18:50 | 6,643  | -73,170 | 174 | 1,7 | Villanueva, Santander                  |
| 1446 | 2025/12/21 | 06:39:53 | 5,802  | -74,362 | 71  | 1,2 | Yacopí, Cundinamarca                   |
| 1447 | 2025/12/21 | 06:40:59 | 5,685  | -73,707 | 101 | 1,6 | Saboyá, Boyacá                         |
| 1448 | 2025/12/21 | 06:44:09 | 4,446  | -75,777 | 129 | 1,4 | La Tebaida, Quindío                    |
| 1449 | 2025/12/21 | 06:45:20 | 6,745  | -73,107 | 132 | 1,6 | Los Santos, Santander                  |
| 1450 | 2025/12/21 | 06:45:51 | 3,488  | -74,231 | 10  | 1,9 | Mesetas, Meta                          |
| 1451 | 2025/12/21 | 06:49:54 | 7,195  | -72,322 | 13  | 1,7 | Toledo, Norte de Santander             |
| 1452 | 2025/12/21 | 06:52:07 | 3,480  | -74,215 | 12  | 1,3 | Mesetas, Meta                          |
| 1453 | 2025/12/21 | 06:59:47 | 6,772  | -73,110 | 136 | 2,1 | Los Santos, Santander                  |
| 1454 | 2025/12/21 | 07:01:04 | 5,034  | -76,052 | 110 | 1,6 | Santuario, Risaralda                   |
| 1455 | 2025/12/21 | 07:01:38 | 6,836  | -73,161 | 132 | 1,4 | Los Santos, Santander                  |
| 1456 | 2025/12/21 | 07:10:58 | 6,792  | -73,141 | 132 | 1,8 | Los Santos, Santander                  |
| 1457 | 2025/12/21 | 07:20:44 | 7,379  | -73,186 | 140 | 1,6 | Rionegro, Santander                    |
| 1458 | 2025/12/21 | 07:30:47 | 6,744  | -73,142 | 138 | 2,2 | Los Santos, Santander                  |
| 1459 | 2025/12/21 | 07:58:31 | 6,715  | -73,111 | 138 | 1,7 | Jordán, Santander                      |
| 1460 | 2025/12/21 | 08:33:22 | 6,744  | -73,145 | 138 | 2,6 | Los Santos, Santander                  |

| N    | Fecha      | H:M:S    | LAT   | LON     | Z   | M   | Ubicación  |
|------|------------|----------|-------|---------|-----|-----|--|
| 1461 | 2025/12/21 | 09:03:11 | 6,778 | -73,132 | 141 | 1,6 | Los Santos, Santander                                      |
| 1462 | 2025/12/21 | 09:03:50 | 6,755 | -73,138 | 135 | 2,3 | Los Santos, Santander                                      |
| 1463 | 2025/12/21 | 09:06:45 | 6,737 | -73,146 | 135 | 1,7 | Los Santos, Santander                                      |
| 1464 | 2025/12/21 | 09:25:20 | 6,783 | -73,150 | 136 | 1,5 | Los Santos, Santander                                      |
| 1465 | 2025/12/21 | 09:51:53 | 6,472 | -76,729 | 7   | 1,6 | Vigia del Fuerte, Antioquia                                |
| 1466 | 2025/12/21 | 10:00:11 | 0,818 | -77,940 | 3   | 3,0 | Área de influencia complejo volcánico Chiles - Cerro Negro |
| 1467 | 2025/12/21 | 10:33:09 | 5,276 | -75,752 | 58  | 1,0 | Anserma, Caldas  |
| 1468 | 2025/12/21 | 11:51:03 | 6,771 | -73,060 | 139 | 1,7 | Los Santos, Santander                                      |
| 1469 | 2025/12/21 | 12:11:32 | 6,711 | -73,124 | 132 | 1,8 | Jordán, Santander  |
| 1470 | 2025/12/21 | 12:13:47 | 4,519 | -73,272 | 15  | 1,6 | Medina, Cundinamarca                                       |
| 1471 | 2025/12/21 | 12:31:00 | 4,790 | -74,692 | 3   | 0,7 | San Juan de Ríoseco, Cundinamarca                          |
| 1472 | 2025/12/21 | 12:48:10 | 5,699 | -76,380 | 52  | 1,1 | Lloró, Chocó   |
| 1473 | 2025/12/21 | 12:56:22 | 6,820 | -73,197 | 147 | 1,6 | Zapatoca, Santander  |
| 1474 | 2025/12/21 | 13:15:25 | 6,709 | -73,217 | 149 | 1,6 | Barichara, Santander                                       |
| 1475 | 2025/12/21 | 13:20:46 | 3,846 | -73,623 | 15  | 1,2 | Castilla la Nueva, Meta                                    |
| 1476 | 2025/12/21 | 13:25:31 | 4,395 | -76,230 | 110 | 2,4 | Bolívar, Valle del Cauca                                   |
| 1477 | 2025/12/21 | 13:30:50 | 6,867 | -73,388 | 127 | 1,5 | San Vicente de Chucurí, Santander                          |
| 1478 | 2025/12/21 | 14:05:29 | 3,012 | -75,298 | 51  | 4,4 | Neiva, Huila   |
| 1479 | 2025/12/21 | 14:23:34 | 6,790 | -73,148 | 148 | 1,5 | Los Santos, Santander                                      |
| 1480 | 2025/12/21 | 14:36:12 | 4,968 | -76,256 | 92  | 3,1 | San José del Palmar, Chocó                                 |
| 1481 | 2025/12/21 | 15:10:47 | 6,700 | -76,829 | 34  | 2,7 | Murindó, Antioquia   |
| 1482 | 2025/12/21 | 16:18:32 | 6,747 | -73,151 | 149 | 1,5 | Los Santos, Santander                                      |
| 1483 | 2025/12/21 | 17:26:23 | 6,806 | -73,113 | 151 | 1,4 | Los Santos, Santander                                      |
| 1484 | 2025/12/21 | 17:47:47 | 6,736 | -73,232 | 164 | 1,6 | Zapatoca, Santander  |
| 1485 | 2025/12/21 | 18:02:00 | 6,823 | -73,171 | 140 | 1,6 | Los Santos, Santander                                      |
| 1486 | 2025/12/21 | 18:02:42 | 5,797 | -72,273 | 28  | 1,6 | Támara, Casanare   |
| 1487 | 2025/12/21 | 18:04:50 | 6,401 | -72,280 | 14  | 1,6 | Tame, Arauca   |
| 1488 | 2025/12/21 | 18:09:50 | 6,740 | -73,127 | 139 | 2,4 | Los Santos, Santander                                      |
| 1489 | 2025/12/21 | 18:30:46 | 6,829 | -76,304 | 16  | 1,1 | Dabeiba, Antioquia   |
| 1490 | 2025/12/21 | 18:38:34 | 4,859 | -76,033 | 100 | 2,1 | El Águila, Valle del Cauca                                 |
| 1491 | 2025/12/21 | 18:40:06 | 6,665 | -72,996 | 137 | 1,8 | Aratoca, Santander   |
| 1492 | 2025/12/21 | 19:10:25 | 9,436 | -73,489 | 0   | 1,4 | Chiriguáná, Cesar  |
| 1493 | 2025/12/21 | 19:15:19 | 6,813 | -73,129 | 138 | 1,8 | Los Santos, Santander                                      |
| 1494 | 2025/12/21 | 19:53:28 | 6,774 | -73,410 | 135 | 1,3 | San Vicente de Chucurí, Santander                          |
| 1495 | 2025/12/21 | 20:29:15 | 6,807 | -73,166 | 151 | 1,4 | Los Santos, Santander                                      |
| 1496 | 2025/12/21 | 20:44:04 | 6,258 | -73,681 | 115 | 1,0 | La Paz, Santander  |
| 1497 | 2025/12/21 | 21:07:33 | 6,796 | -73,181 | 147 | 1,4 | Los Santos, Santander                                      |
| 1498 | 2025/12/21 | 21:08:40 | 7,875 | -75,343 | 21  | 1,2 | Cáceres, Antioquia   |
| 1499 | 2025/12/21 | 21:24:39 | 6,776 | -73,112 | 149 | 1,7 | Los Santos, Santander                                      |
| 1500 | 2025/12/21 | 21:56:04 | 6,776 | -73,076 | 151 | 1,6 | Los Santos, Santander                                      |
| 1501 | 2025/12/21 | 22:09:11 | 4,595 | -78,371 | 0   | 2,4 | Océano Pacífico  |
| 1502 | 2025/12/21 | 22:34:47 | 6,794 | -73,120 | 138 | 1,5 | Los Santos, Santander                                      |
| 1503 | 2025/12/21 | 22:44:50 | 1,996 | -75,959 | 16  | 1,3 | Elías, Huila   |
| 1504 | 2025/12/21 | 22:47:01 | 7,667 | -73,378 | 116 | 1,7 | La Esperanza, Norte de Santander                           |
| 1505 | 2025/12/21 | 23:03:47 | 6,744 | -73,140 | 137 | 2,3 | Los Santos, Santander                                      |
| 1506 | 2025/12/21 | 23:05:27 | 6,899 | -76,606 | 14  | 1,8 | Murindó, Antioquia   |

| N    | Fecha      | H:M:S    | LAT   | LON     | Z   | M   | Ubicación                        |
|------|------------|----------|-------|---------|-----|-----|----------------------------------|
| 1507 | 2025/12/21 | 23:11:35 | 6,771 | -73,124 | 141 | 2,0 | Los Santos, Santander            |
| 1508 | 2025/12/21 | 23:16:27 | 6,616 | -73,486 | 116 | 1,1 | El Carmen, Santander             |
| 1509 | 2025/12/21 | 23:48:00 | 6,798 | -73,128 | 145 | 1,6 | Los Santos, Santander            |
| 1510 | 2025/12/22 | 01:13:26 | 6,723 | -73,095 | 138 | 1,9 | Jordán, Santander                |
| 1511 | 2025/12/22 | 01:38:25 | 5,379 | -72,924 | 19  | 1,6 | Aquitania, Boyacá                |
| 1512 | 2025/12/22 | 01:48:27 | 6,539 | -76,353 | 19  | 2,0 | Urrao, Antioquia                 |
| 1513 | 2025/12/22 | 02:01:05 | 6,835 | -76,293 | 19  | 1,3 | Dabeiba, Antioquia               |
| 1514 | 2025/12/22 | 02:14:30 | 5,396 | -72,884 | 15  | 2,0 | Aquitania, Boyacá                |
| 1515 | 2025/12/22 | 02:17:08 | 5,376 | -72,922 | 3   | 1,6 | Aquitania, Boyacá                |
| 1516 | 2025/12/22 | 02:22:22 | 7,275 | -72,159 | 25  | 2,4 | Colombia-Venezuela               |
| 1517 | 2025/12/22 | 02:34:50 | 6,814 | -73,149 | 145 | 1,5 | Los Santos, Santander            |
| 1518 | 2025/12/22 | 03:00:39 | 3,460 | -76,494 | 97  | 1,4 | Cali, Valle del Cauca            |
| 1519 | 2025/12/22 | 03:34:46 | 6,804 | -73,160 | 146 | 1,7 | Los Santos, Santander            |
| 1520 | 2025/12/22 | 03:42:48 | 4,428 | -75,620 | 14  | 0,9 | Calarcá, Quindío                 |
| 1521 | 2025/12/22 | 04:00:04 | 2,422 | -75,553 | 29  | 1,3 | Gigante, Huila                   |
| 1522 | 2025/12/22 | 04:11:56 | 5,742 | -73,002 | 0   | 1,4 | Tibasosa, Boyacá                 |
| 1523 | 2025/12/22 | 04:18:37 | 9,261 | -73,376 | 96  | 1,6 | Curumaní, Cesar                  |
| 1524 | 2025/12/22 | 04:34:49 | 6,800 | -73,201 | 134 | 1,7 | Zapatoca, Santander              |
| 1525 | 2025/12/22 | 05:01:36 | 8,191 | -73,024 | 131 | 1,5 | Ábrego, Norte de Santander       |
| 1526 | 2025/12/22 | 05:10:33 | 3,400 | -74,184 | 13  | 1,1 | Mesetas, Meta                    |
| 1527 | 2025/12/22 | 05:20:33 | 6,800 | -73,180 | 138 | 1,7 | Los Santos, Santander            |
| 1528 | 2025/12/22 | 05:42:29 | 6,894 | -73,263 | 130 | 1,9 | Betulia, Santander               |
| 1529 | 2025/12/22 | 05:45:57 | 6,748 | -73,108 | 136 | 2,1 | Los Santos, Santander            |
| 1530 | 2025/12/22 | 06:03:45 | 6,792 | -73,180 | 132 | 1,7 | Los Santos, Santander            |
| 1531 | 2025/12/22 | 06:15:23 | 3,034 | -74,794 | 36  | 1,2 | Uribe, Meta                      |
| 1532 | 2025/12/22 | 06:16:03 | 9,077 | -75,425 | 31  | 1,4 | Chinú, Córdoba                   |
| 1533 | 2025/12/22 | 06:26:24 | 6,297 | -73,683 | 113 | 2,0 | La Paz, Santander                |
| 1534 | 2025/12/22 | 06:35:35 | 6,736 | -73,276 | 154 | 1,7 | Zapatoca, Santander              |
| 1535 | 2025/12/22 | 06:43:18 | 6,821 | -73,107 | 134 | 1,6 | Los Santos, Santander            |
| 1536 | 2025/12/22 | 06:50:17 | 6,827 | -73,151 | 137 | 1,8 | Los Santos, Santander            |
| 1537 | 2025/12/22 | 06:51:01 | 6,344 | -73,550 | 121 | 1,2 | Santa Helena del Opón, Santander |
| 1538 | 2025/12/22 | 07:00:20 | 6,703 | -73,190 | 148 | 1,6 | Barichara, Santander             |
| 1539 | 2025/12/22 | 07:04:36 | 6,781 | -73,182 | 137 | 1,9 | Los Santos, Santander            |
| 1540 | 2025/12/22 | 07:09:50 | 6,781 | -73,176 | 143 | 1,6 | Los Santos, Santander            |
| 1541 | 2025/12/22 | 07:17:30 | 4,473 | -73,293 | 8   | 1,4 | Medina, Cundinamarca             |
| 1542 | 2025/12/22 | 07:18:09 | 6,766 | -73,146 | 134 | 1,6 | Los Santos, Santander            |
| 1543 | 2025/12/22 | 07:28:32 | 1,915 | -75,923 | 19  | 1,0 | Timaná, Huila                    |
| 1544 | 2025/12/22 | 07:36:22 | 7,394 | -74,451 | 52  | 1,1 | Santa Rosa del Sur, Bolívar      |
| 1545 | 2025/12/22 | 07:39:47 | 4,465 | -73,365 | 5   | 1,3 | Medina, Cundinamarca             |
| 1546 | 2025/12/22 | 08:05:16 | 9,227 | -73,640 | 93  | 1,7 | Curumaní, Cesar                  |
| 1547 | 2025/12/22 | 08:08:51 | 3,844 | -71,416 | 2   | 1,2 | Puerto Gaitán, Meta              |
| 1548 | 2025/12/22 | 08:10:08 | 5,752 | -73,913 | 93  | 1,8 | Albania, Santander               |
| 1549 | 2025/12/22 | 08:12:43 | 6,973 | -76,217 | 9   | 0,9 | Dabeiba, Antioquia               |
| 1550 | 2025/12/22 | 08:16:40 | 6,759 | -73,106 | 135 | 1,9 | Los Santos, Santander            |
| 1551 | 2025/12/22 | 08:19:38 | 6,497 | -73,298 | 128 | 1,4 | Palmar, Santander                |
| 1552 | 2025/12/22 | 08:27:04 | 6,759 | -73,147 | 137 | 2,0 | Los Santos, Santander            |

| N    | Fecha      | H:M:S    | LAT    | LON     | Z   | M   | Ubicación                  |
|------|------------|----------|--------|---------|-----|-----|----------------------------|
| 1553 | 2025/12/22 | 08:51:43 | 6,741  | -73,177 | 152 | 1,6 | Villanueva, Santander      |
| 1554 | 2025/12/22 | 08:52:47 | 6,991  | -76,252 | 11  | 1,3 | Dabeiba, Antioquia         |
| 1555 | 2025/12/22 | 09:03:04 | 6,762  | -73,133 | 132 | 1,6 | Los Santos, Santander      |
| 1556 | 2025/12/22 | 09:06:20 | 6,766  | -73,111 | 139 | 1,7 | Los Santos, Santander      |
| 1557 | 2025/12/22 | 09:08:52 | 6,798  | -73,186 | 147 | 1,5 | Los Santos, Santander      |
| 1558 | 2025/12/22 | 09:13:01 | 6,971  | -76,243 | 10  | 1,2 | Dabeiba, Antioquia         |
| 1559 | 2025/12/22 | 09:24:46 | 6,071  | -73,716 | 113 | 1,1 | Vélez, Santander           |
| 1560 | 2025/12/22 | 09:45:48 | 6,804  | -73,189 | 137 | 1,8 | Los Santos, Santander      |
| 1561 | 2025/12/22 | 09:49:47 | 5,175  | -75,487 | 5   | 0,8 | Neira, Caldas              |
| 1562 | 2025/12/22 | 09:51:25 | 3,316  | -74,666 | 16  | 1,3 | Colombia, Huila            |
| 1563 | 2025/12/22 | 09:51:52 | 6,987  | -76,260 | 31  | 1,3 | Dabeiba, Antioquia         |
| 1564 | 2025/12/22 | 10:06:46 | 6,983  | -76,256 | 10  | 1,3 | Dabeiba, Antioquia         |
| 1565 | 2025/12/22 | 10:33:56 | 6,850  | -76,287 | 20  | 1,7 | Dabeiba, Antioquia         |
| 1566 | 2025/12/22 | 11:20:33 | 5,408  | -73,776 | 127 | 2,5 | Fúquene, Cundinamarca      |
| 1567 | 2025/12/22 | 11:35:31 | 3,325  | -75,876 | 11  | 1,4 | Rioblanco, Tolima          |
| 1568 | 2025/12/22 | 11:50:26 | 6,774  | -73,166 | 147 | 1,6 | Los Santos, Santander      |
| 1569 | 2025/12/22 | 12:28:57 | 7,265  | -72,178 | 19  | 2,6 | Toledo, Norte de Santander |
| 1570 | 2025/12/22 | 13:38:19 | 7,396  | -75,523 | 35  | 1,3 | Taráz, Antioquia           |
| 1571 | 2025/12/22 | 13:43:27 | 6,180  | -74,070 | 92  | 1,0 | Bolívar, Santander         |
| 1572 | 2025/12/22 | 15:17:14 | 11,026 | -73,859 | 23  | 1,8 | Santa Marta, Magdalena     |
| 1573 | 2025/12/22 | 17:45:59 | 6,771  | -73,133 | 130 | 2,0 | Los Santos, Santander      |
| 1574 | 2025/12/22 | 18:44:28 | 6,756  | -73,096 | 136 | 1,9 | Los Santos, Santander      |
| 1575 | 2025/12/22 | 18:58:49 | 4,323  | -75,127 | 10  | 1,3 | Ibagué, Tolima             |
| 1576 | 2025/12/22 | 19:02:49 | 6,600  | -74,258 | 81  | 0,7 | Cimitarra, Santander       |
| 1577 | 2025/12/22 | 19:05:03 | 6,740  | -73,149 | 135 | 2,2 | Los Santos, Santander      |
| 1578 | 2025/12/22 | 19:06:49 | 6,211  | -73,954 | 90  | 1,5 | Bolívar, Santander         |
| 1579 | 2025/12/22 | 19:18:41 | 4,318  | -75,178 | 13  | 1,1 | Ibagué, Tolima             |
| 1580 | 2025/12/22 | 19:46:09 | 4,267  | -73,753 | 13  | 1,9 | Guayabetal, Cundinamarca   |
| 1581 | 2025/12/22 | 20:47:29 | 5,006  | -74,939 | 20  | 0,5 | Armero (Guayabal), Tolima  |
| 1582 | 2025/12/22 | 21:03:26 | 5,906  | -74,865 | 0   | 0,6 | San Francisco, Antioquia   |
| 1583 | 2025/12/22 | 21:25:09 | 6,746  | -73,160 | 137 | 3,4 | Los Santos, Santander      |
| 1584 | 2025/12/22 | 23:42:38 | 5,234  | -74,063 | 105 | 1,8 | Tausa, Cundinamarca        |
| 1585 | 2025/12/23 | 00:26:00 | 2,030  | -75,925 | 18  | 1,6 | Elías, Huila               |
| 1586 | 2025/12/23 | 01:50:08 | 5,262  | -73,741 | 144 | 1,7 | Cucunubá, Cundinamarca     |
| 1587 | 2025/12/23 | 01:56:26 | 6,806  | -73,151 | 150 | 1,6 | Los Santos, Santander      |
| 1588 | 2025/12/23 | 02:26:39 | 6,746  | -73,142 | 139 | 2,4 | Los Santos, Santander      |
| 1589 | 2025/12/23 | 02:36:14 | 6,779  | -73,179 | 143 | 1,5 | Los Santos, Santander      |
| 1590 | 2025/12/23 | 03:13:04 | 4,136  | -73,821 | 10  | 1,4 | Acacías, Meta              |
| 1591 | 2025/12/23 | 03:31:41 | 6,905  | -76,238 | 11  | 1,3 | Dabeiba, Antioquia         |
| 1592 | 2025/12/23 | 03:33:08 | 1,753  | -76,267 | 26  | 0,7 | San Agustín, Huila         |
| 1593 | 2025/12/23 | 03:41:59 | 5,749  | -73,525 | 140 | 1,6 | Gachantivá, Boyacá         |
| 1594 | 2025/12/23 | 04:06:21 | 6,297  | -73,500 | 123 | 1,8 | Contratación, Santander    |
| 1595 | 2025/12/23 | 04:08:31 | 5,986  | -72,941 | 16  | 1,2 | Belén, Boyacá              |
| 1596 | 2025/12/23 | 04:13:39 | 7,350  | -77,061 | 15  | 1,5 | Ríosucio, Chocó            |
| 1597 | 2025/12/23 | 04:24:53 | 6,753  | -73,136 | 140 | 2,8 | Los Santos, Santander      |
| 1598 | 2025/12/23 | 04:28:42 | 3,980  | -76,291 | 104 | 1,3 | San Pedro, Valle del Cauca |

| N    | Fecha      | H:M:S    | LAT   | LON     | Z   | M   | Ubicación                           |
|------|------------|----------|-------|---------|-----|-----|-------------------------------------|
| 1599 | 2025/12/23 | 04:43:20 | 4,295 | -73,811 | 17  | 1,2 | Guayabetal, Cundinamarca            |
| 1600 | 2025/12/23 | 04:58:44 | 6,779 | -73,180 | 153 | 1,5 | Los Santos, Santander               |
| 1601 | 2025/12/23 | 05:02:24 | 6,836 | -73,161 | 134 | 1,5 | Los Santos, Santander               |
| 1602 | 2025/12/23 | 05:18:54 | 6,964 | -76,253 | 10  | 1,3 | Dabeiba, Antioquia                  |
| 1603 | 2025/12/23 | 05:21:35 | 6,677 | -73,158 | 140 | 1,5 | Villanueva, Santander               |
| 1604 | 2025/12/23 | 05:30:30 | 6,763 | -73,145 | 139 | 2,6 | Los Santos, Santander               |
| 1605 | 2025/12/23 | 05:36:11 | 6,750 | -73,149 | 136 | 1,8 | Los Santos, Santander               |
| 1606 | 2025/12/23 | 05:41:10 | 5,414 | -73,775 | 121 | 1,5 | Fúquene, Cundinamarca               |
| 1607 | 2025/12/23 | 05:57:04 | 3,349 | -74,451 | 23  | 1,4 | Uribe, Meta                         |
| 1608 | 2025/12/23 | 06:34:23 | 6,846 | -73,286 | 148 | 1,5 | Zapatoca, Santander                 |
| 1609 | 2025/12/23 | 06:51:14 | 6,293 | -73,681 | 112 | 1,7 | La Paz, Santander                   |
| 1610 | 2025/12/23 | 07:07:14 | 4,005 | -76,845 | 3   | 1,8 | Calima (El Darién), Valle del Cauca |
| 1611 | 2025/12/23 | 07:09:30 | 6,766 | -73,103 | 137 | 1,7 | Los Santos, Santander               |
| 1612 | 2025/12/23 | 07:13:09 | 6,754 | -73,150 | 137 | 1,6 | Los Santos, Santander               |
| 1613 | 2025/12/23 | 07:20:41 | 6,750 | -73,151 | 134 | 1,9 | Los Santos, Santander               |
| 1614 | 2025/12/23 | 07:25:00 | 6,733 | -73,160 | 134 | 1,8 | Villanueva, Santander               |
| 1615 | 2025/12/23 | 07:27:44 | 6,737 | -73,133 | 137 | 1,6 | Los Santos, Santander               |
| 1616 | 2025/12/23 | 07:36:20 | 3,312 | -74,464 | 25  | 1,8 | Uribe, Meta                         |
| 1617 | 2025/12/23 | 07:38:12 | 6,035 | -75,804 | 27  | 1,0 | Titiribí, Antioquia                 |
| 1618 | 2025/12/23 | 07:59:37 | 7,548 | -73,143 | 142 | 2,3 | El Playón, Santander                |
| 1619 | 2025/12/23 | 08:16:16 | 2,242 | -75,589 | 29  | 0,8 | Garzón, Huila                       |
| 1620 | 2025/12/23 | 08:47:30 | 5,666 | -73,987 | 106 | 2,0 | Pauna, Boyacá                       |
| 1621 | 2025/12/23 | 08:49:13 | 7,760 | -73,310 | 121 | 1,4 | La Esperanza, Norte de Santander    |
| 1622 | 2025/12/23 | 08:57:07 | 6,768 | -73,092 | 133 | 1,5 | Los Santos, Santander               |
| 1623 | 2025/12/23 | 08:58:47 | 5,147 | -74,898 | 18  | 0,6 | Mariquita, Tolima                   |
| 1624 | 2025/12/23 | 09:04:31 | 7,456 | -73,133 | 133 | 1,8 | El Playón, Santander                |
| 1625 | 2025/12/23 | 09:34:42 | 5,792 | -73,121 | 14  | 1,4 | Paipa, Boyacá                       |
| 1626 | 2025/12/23 | 09:43:19 | 6,941 | -76,615 | 10  | 1,5 | Murindó, Antioquia                  |
| 1627 | 2025/12/23 | 09:46:02 | 4,610 | -76,242 | 108 | 1,9 | El Dovio, Valle del Cauca           |
| 1628 | 2025/12/23 | 09:51:05 | 6,761 | -73,153 | 141 | 2,1 | Los Santos, Santander               |
| 1629 | 2025/12/23 | 10:06:34 | 6,984 | -76,261 | 18  | 1,4 | Dabeiba, Antioquia                  |
| 1630 | 2025/12/23 | 10:17:54 | 4,486 | -73,295 | 13  | 1,5 | Medina, Cundinamarca                |
| 1631 | 2025/12/23 | 10:33:38 | 6,555 | -73,533 | 111 | 2,1 | El Carmen, Santander                |
| 1632 | 2025/12/23 | 10:39:08 | 7,781 | -72,238 | 0   | 1,1 | Colombia-Venezuela                  |
| 1633 | 2025/12/23 | 10:59:10 | 6,672 | -73,201 | 150 | 1,5 | Barichara, Santander                |
| 1634 | 2025/12/23 | 11:09:07 | 6,784 | -73,462 | 129 | 0,4 | San Vicente de Chucurí, Santander   |
| 1635 | 2025/12/23 | 11:51:35 | 6,763 | -73,162 | 138 | 2,5 | Los Santos, Santander               |
| 1636 | 2025/12/23 | 11:56:38 | 6,773 | -73,131 | 136 | 1,6 | Los Santos, Santander               |
| 1637 | 2025/12/23 | 12:18:18 | 8,625 | -73,442 | 0   | 1,4 | El Carmen, Norte de Santander       |
| 1638 | 2025/12/23 | 12:21:41 | 1,940 | -76,021 | 23  | 1,4 | Pitalito, Huila                     |
| 1639 | 2025/12/23 | 12:38:55 | 6,856 | -76,164 | 19  | 2,0 | Uramita, Antioquia                  |
| 1640 | 2025/12/23 | 13:04:03 | 4,454 | -76,094 | 16  | 1,2 | Roldanillo, Valle del Cauca         |
| 1641 | 2025/12/23 | 13:22:02 | 6,789 | -73,185 | 145 | 1,6 | Los Santos, Santander               |
| 1642 | 2025/12/23 | 13:31:43 | 4,740 | -78,148 | 12  | 2,6 | Océano Pacífico                     |
| 1643 | 2025/12/23 | 13:33:10 | 9,135 | -73,946 | 30  | 1,7 | El Banco, Magdalena                 |
| 1644 | 2025/12/23 | 13:53:00 | 6,767 | -73,145 | 142 | 2,6 | Los Santos, Santander               |

| N    | Fecha      | H:M:S    | LAT    | LON     | Z   | M   | Ubicación                            |
|------|------------|----------|--------|---------|-----|-----|--------------------------------------|
| 1645 | 2025/12/23 | 14:39:21 | 10,528 | -73,707 | 47  | 2,4 | Fundación, Magdalena                 |
| 1646 | 2025/12/23 | 15:21:55 | 6,792  | -73,159 | 134 | 1,7 | Los Santos, Santander                |
| 1647 | 2025/12/23 | 15:32:44 | 2,494  | -75,532 | 15  | 1,1 | Gigante, Huila                       |
| 1648 | 2025/12/23 | 15:38:49 | 9,072  | -73,993 | 0   | 1,7 | El Banco, Magdalena                  |
| 1649 | 2025/12/23 | 15:45:07 | 9,095  | -74,023 | 19  | 1,9 | El Banco, Magdalena                  |
| 1650 | 2025/12/23 | 17:46:19 | 7,104  | -77,168 | 8   | 1,9 | Carmen del Darién (Curbaradó), Chocó |
| 1651 | 2025/12/23 | 18:43:31 | 6,981  | -76,264 | 7   | 1,7 | Dabeiba, Antioquia                   |
| 1652 | 2025/12/23 | 19:55:50 | 6,736  | -73,082 | 134 | 2,0 | Los Santos, Santander                |
| 1653 | 2025/12/23 | 20:31:09 | 6,846  | -73,212 | 146 | 1,8 | Zapatoca, Santander                  |
| 1654 | 2025/12/23 | 20:52:45 | 7,602  | -73,533 | 114 | 2,0 | Rionegro, Santander                  |
| 1655 | 2025/12/23 | 21:05:58 | 6,787  | -73,182 | 143 | 1,6 | Los Santos, Santander                |
| 1656 | 2025/12/23 | 21:07:12 | 6,744  | -73,134 | 141 | 2,4 | Los Santos, Santander                |
| 1657 | 2025/12/23 | 21:14:41 | 5,791  | -73,026 | 0   | 1,4 | Duitama, Boyacá                      |
| 1658 | 2025/12/23 | 21:48:44 | 4,725  | -74,787 | 28  | 1,3 | Beltrán, Cundinamarca                |
| 1659 | 2025/12/23 | 21:56:32 | 2,079  | -75,691 | 44  | 1,2 | Garzón, Huila                        |
| 1660 | 2025/12/23 | 22:04:47 | 5,732  | -72,946 | 13  | 1,2 | Tibasosa, Boyacá                     |
| 1661 | 2025/12/23 | 22:26:03 | 2,095  | -75,668 | 22  | 1,2 | Garzón, Huila                        |
| 1662 | 2025/12/24 | 00:15:10 | 6,756  | -73,149 | 137 | 1,7 | Los Santos, Santander                |
| 1663 | 2025/12/24 | 00:20:17 | 6,780  | -73,127 | 143 | 2,0 | Los Santos, Santander                |
| 1664 | 2025/12/24 | 00:24:23 | 6,405  | -74,409 | 35  | 0,3 | Puerto Berrío, Antioquia             |
| 1665 | 2025/12/24 | 00:31:36 | 4,409  | -73,240 | 0   | 1,1 | Paratebueno, Cundinamarca            |
| 1666 | 2025/12/24 | 00:53:22 | 4,709  | -76,585 | 40  | 1,7 | Nóvita, Chocó                        |
| 1667 | 2025/12/24 | 01:39:25 | 3,126  | -79,343 | 4   | 2,1 | Océano Pacífico                      |
| 1668 | 2025/12/24 | 01:42:14 | 2,303  | -75,557 | 26  | 2,0 | Gigante, Huila                       |
| 1669 | 2025/12/24 | 01:55:26 | 2,487  | -75,473 | 19  | 1,0 | Hobo, Huila                          |
| 1670 | 2025/12/24 | 02:13:44 | 6,796  | -73,154 | 148 | 1,5 | Los Santos, Santander                |
| 1671 | 2025/12/24 | 02:37:51 | 6,759  | -76,695 | 25  | 1,4 | Murindó, Antioquia                   |
| 1672 | 2025/12/24 | 03:04:03 | 6,779  | -73,167 | 142 | 1,7 | Los Santos, Santander                |
| 1673 | 2025/12/24 | 03:14:50 | 6,813  | -73,247 | 136 | 1,5 | Zapatoca, Santander                  |
| 1674 | 2025/12/24 | 03:16:55 | 7,051  | -72,264 | 18  | 3,0 | Toledo, Norte de Santander           |
| 1675 | 2025/12/24 | 03:45:02 | 7,524  | -73,489 | 117 | 1,4 | Rionegro, Santander                  |
| 1676 | 2025/12/24 | 04:01:20 | 1,968  | -75,915 | 21  | 0,6 | Timaná, Huila                        |
| 1677 | 2025/12/24 | 04:02:01 | 7,096  | -73,345 | 128 | 1,5 | Girón, Santander                     |
| 1678 | 2025/12/24 | 04:06:05 | 7,027  | -73,504 | 111 | 1,6 | San Vicente de Chucurí, Santander    |
| 1679 | 2025/12/24 | 04:32:28 | 9,183  | -73,878 | 35  | 1,2 | El Banco, Magdalena                  |
| 1680 | 2025/12/24 | 04:32:51 | 5,818  | -73,655 | 125 | 1,7 | Puente Nacional, Santander           |
| 1681 | 2025/12/24 | 04:34:17 | 4,872  | -75,209 | 2   | 0,3 | Murillo, Tolima                      |
| 1682 | 2025/12/24 | 04:36:33 | 9,762  | -72,824 | 4   | 2,0 | Venezuela                            |
| 1683 | 2025/12/24 | 04:48:43 | 7,038  | -76,311 | 12  | 1,5 | Dabeiba, Antioquia                   |
| 1684 | 2025/12/24 | 05:07:09 | 6,775  | -73,180 | 137 | 1,7 | Los Santos, Santander                |
| 1685 | 2025/12/24 | 05:08:26 | 4,498  | -73,251 | 11  | 1,6 | Medina, Cundinamarca                 |
| 1686 | 2025/12/24 | 05:10:30 | 4,457  | -73,247 | 0   | 1,2 | Medina, Cundinamarca                 |
| 1687 | 2025/12/24 | 05:13:31 | 7,599  | -73,656 | 98  | 1,4 | Sabana de Torres, Santander          |
| 1688 | 2025/12/24 | 05:17:45 | 8,242  | -73,626 | 99  | 1,4 | Aguachica, Cesar                     |
| 1689 | 2025/12/24 | 05:37:38 | 6,759  | -73,123 | 135 | 1,9 | Los Santos, Santander                |
| 1690 | 2025/12/24 | 05:56:03 | 7,220  | -72,701 | 38  | 1,4 | Silos, Norte de Santander            |

| N    | Fecha      | H:M:S    | LAT    | LON     | Z   | M   | Ubicación                        |
|------|------------|----------|--------|---------|-----|-----|----------------------------------|
| 1691 | 2025/12/24 | 06:08:50 | 7,254  | -74,948 | 46  | 1,4 | Anorí, Antioquia                 |
| 1692 | 2025/12/24 | 06:24:22 | 6,775  | -73,184 | 132 | 1,5 | Los Santos, Santander            |
| 1693 | 2025/12/24 | 06:26:15 | 6,773  | -73,152 | 145 | 1,8 | Los Santos, Santander            |
| 1694 | 2025/12/24 | 06:43:46 | 5,979  | -74,175 | 87  | 2,5 | Bolívar, Santander               |
| 1695 | 2025/12/24 | 06:57:40 | 1,920  | -76,016 | 22  | 0,6 | Pitalito, Huila                  |
| 1696 | 2025/12/24 | 07:05:47 | 6,526  | -73,528 | 116 | 1,8 | El Carmen, Santander             |
| 1697 | 2025/12/24 | 07:09:17 | 6,738  | -73,160 | 137 | 2,7 | Los Santos, Santander            |
| 1698 | 2025/12/24 | 07:13:20 | 6,179  | -73,405 | 115 | 2,1 | Suaita, Santander                |
| 1699 | 2025/12/24 | 07:42:03 | 6,823  | -76,189 | 16  | 1,4 | Frontino, Antioquia              |
| 1700 | 2025/12/24 | 07:43:32 | 6,829  | -76,203 | 18  | 1,7 | Frontino, Antioquia              |
| 1701 | 2025/12/24 | 07:59:48 | 7,071  | -76,321 | 9   | 1,4 | Dabeiba, Antioquia               |
| 1702 | 2025/12/24 | 08:03:24 | 7,473  | -73,154 | 136 | 1,6 | El Playón, Santander             |
| 1703 | 2025/12/24 | 08:28:55 | 10,816 | -73,071 | 105 | 1,8 | San Juan del Cesar, La Guajira   |
| 1704 | 2025/12/24 | 08:30:38 | 6,539  | -74,071 | 29  | 1,7 | Cimitarra, Santander             |
| 1705 | 2025/12/24 | 08:36:47 | 6,761  | -73,145 | 142 | 2,4 | Los Santos, Santander            |
| 1706 | 2025/12/24 | 08:39:48 | 6,702  | -73,184 | 154 | 1,8 | Barichara, Santander             |
| 1707 | 2025/12/24 | 08:41:52 | 7,016  | -76,308 | 13  | 1,6 | Dabeiba, Antioquia               |
| 1708 | 2025/12/24 | 08:47:41 | 5,713  | -73,858 | 106 | 2,4 | Saboyá, Boyacá                   |
| 1709 | 2025/12/24 | 08:50:05 | 7,243  | -76,179 | 30  | 1,3 | Ituango, Antioquia               |
| 1710 | 2025/12/24 | 09:01:59 | 5,685  | -73,981 | 86  | 1,4 | Pauna, Boyacá                    |
| 1711 | 2025/12/24 | 09:11:18 | 6,944  | -76,625 | 15  | 1,6 | Murindó, Antioquia               |
| 1712 | 2025/12/24 | 09:14:59 | 4,872  | -74,594 | 21  | 0,8 | San Juan de Róseco, Cundinamarca |
| 1713 | 2025/12/24 | 09:23:31 | 7,243  | -76,042 | 2   | 1,1 | Ituango, Antioquia               |
| 1714 | 2025/12/24 | 09:27:25 | 6,765  | -73,589 | 103 | 1,4 | El Carmen, Santander             |
| 1715 | 2025/12/24 | 09:34:03 | 6,773  | -73,131 | 135 | 1,7 | Los Santos, Santander            |
| 1716 | 2025/12/24 | 09:57:07 | 4,639  | -74,803 | 35  | 2,0 | Venadillo, Tolima                |
| 1717 | 2025/12/24 | 10:32:02 | 6,768  | -73,092 | 130 | 1,5 | Los Santos, Santander            |
| 1718 | 2025/12/24 | 10:33:32 | 1,705  | -76,142 | 4   | 1,9 | Palestina, Huila                 |
| 1719 | 2025/12/24 | 10:47:40 | 5,698  | -76,369 | 21  | 1,3 | Lloró, Chocó                     |
| 1720 | 2025/12/24 | 10:54:27 | 6,787  | -73,214 | 135 | 1,6 | Zapatoca, Santander              |
| 1721 | 2025/12/24 | 11:09:19 | 6,807  | -73,197 | 138 | 1,6 | Zapatoca, Santander              |
| 1722 | 2025/12/24 | 12:38:13 | 6,836  | -73,199 | 144 | 1,7 | Zapatoca, Santander              |
| 1723 | 2025/12/24 | 12:45:23 | 6,815  | -73,184 | 142 | 1,8 | Zapatoca, Santander              |
| 1724 | 2025/12/24 | 13:21:27 | 6,787  | -73,206 | 138 | 2,0 | Zapatoca, Santander              |
| 1725 | 2025/12/24 | 14:37:48 | 6,771  | -73,146 | 137 | 2,2 | Los Santos, Santander            |
| 1726 | 2025/12/24 | 14:59:12 | 6,810  | -73,190 | 141 | 1,6 | Zapatoca, Santander              |
| 1727 | 2025/12/24 | 15:03:16 | 4,369  | -73,293 | 0   | 1,5 | Paratebueno, Cundinamarca        |
| 1728 | 2025/12/24 | 15:16:07 | 6,775  | -73,129 | 137 | 2,0 | Los Santos, Santander            |
| 1729 | 2025/12/24 | 15:22:54 | 6,028  | -73,723 | 119 | 1,6 | Bolívar, Santander               |
| 1730 | 2025/12/24 | 15:24:38 | 6,816  | -73,153 | 135 | 2,1 | Los Santos, Santander            |
| 1731 | 2025/12/24 | 15:36:33 | 6,768  | -73,156 | 146 | 1,6 | Los Santos, Santander            |
| 1732 | 2025/12/24 | 15:40:32 | 6,783  | -73,184 | 150 | 1,7 | Los Santos, Santander            |
| 1733 | 2025/12/24 | 15:42:53 | 6,821  | -73,222 | 143 | 1,6 | Zapatoca, Santander              |
| 1734 | 2025/12/24 | 15:44:04 | 5,784  | -74,825 | 11  | 1,0 | Sonsón, Antioquia                |
| 1735 | 2025/12/24 | 15:51:15 | 5,289  | -73,726 | 132 | 1,8 | Lenguazaque, Cundinamarca        |
| 1736 | 2025/12/24 | 16:39:40 | 6,723  | -72,993 | 19  | 1,0 | Aratoaca, Santander              |

| N    | Fecha      | H:M:S    | LAT    | LON     | Z   | M   | Ubicación                         |
|------|------------|----------|--------|---------|-----|-----|-----------------------------------|
| 1737 | 2025/12/24 | 16:44:59 | 6,915  | -73,503 | 107 | 1,5 | San Vicente de Chucurí, Santander |
| 1738 | 2025/12/24 | 17:01:05 | 6,812  | -73,196 | 140 | 1,5 | Zapatoca, Santander               |
| 1739 | 2025/12/24 | 17:24:39 | 6,775  | -73,179 | 138 | 1,4 | Los Santos, Santander             |
| 1740 | 2025/12/24 | 17:26:29 | 6,748  | -73,138 | 137 | 2,6 | Los Santos, Santander             |
| 1741 | 2025/12/24 | 17:30:57 | 9,538  | -73,461 | 6   | 1,4 | La Jagua de Ibirico, Cesar        |
| 1742 | 2025/12/24 | 17:59:52 | 6,807  | -73,432 | 116 | 2,0 | San Vicente de Chucurí, Santander |
| 1743 | 2025/12/24 | 19:40:02 | 7,393  | -73,303 | 125 | 1,7 | Ríonegro, Santander               |
| 1744 | 2025/12/24 | 19:45:36 | 4,221  | -76,204 | 100 | 2,0 | Bugalagrande, Valle del Cauca     |
| 1745 | 2025/12/24 | 20:18:05 | 6,761  | -73,145 | 145 | 3,1 | Los Santos, Santander             |
| 1746 | 2025/12/24 | 20:32:01 | 6,755  | -73,117 | 132 | 2,0 | Los Santos, Santander             |
| 1747 | 2025/12/24 | 20:44:43 | 7,051  | -72,431 | 3   | 1,4 | Chitagá, Norte de Santander       |
| 1748 | 2025/12/24 | 20:53:58 | 7,425  | -73,207 | 133 | 1,4 | Ríonegro, Santander               |
| 1749 | 2025/12/24 | 21:13:20 | 6,710  | -73,115 | 133 | 2,0 | Jordán, Santander                 |
| 1750 | 2025/12/24 | 21:23:46 | 6,783  | -73,163 | 131 | 1,8 | Los Santos, Santander             |
| 1751 | 2025/12/24 | 21:32:23 | 5,987  | -76,002 | 33  | 1,0 | Salgar, Antioquia                 |
| 1752 | 2025/12/24 | 21:38:56 | 7,811  | -76,478 | 40  | 1,9 | Tierralta, Córdoba                |
| 1753 | 2025/12/24 | 22:28:39 | 5,866  | -74,853 | 0   | 0,8 | Sonsón, Antioquia                 |
| 1754 | 2025/12/24 | 22:29:26 | 6,743  | -73,054 | 124 | 1,6 | Aratoca, Santander                |
| 1755 | 2025/12/24 | 22:58:37 | 8,374  | -73,010 | 19  | 2,7 | Hacarí, Norte de Santander        |
| 1756 | 2025/12/24 | 23:23:14 | 1,305  | -77,232 | 11  | 3,0 | Área de influencia volcán Galeras |
| 1757 | 2025/12/24 | 23:28:32 | 10,808 | -75,291 | 25  | 1,9 | Mar Caribe                        |
| 1758 | 2025/12/24 | 23:31:11 | 7,182  | -72,176 | 16  | 1,6 | Toledo, Norte de Santander        |
| 1759 | 2025/12/24 | 23:36:20 | 9,952  | -74,848 | 27  | 1,8 | Tenerife, Magdalena               |
| 1760 | 2025/12/24 | 23:42:54 | 6,720  | -73,103 | 129 | 1,6 | Jordán, Santander                 |
| 1761 | 2025/12/25 | 00:21:39 | 7,146  | -73,280 | 128 | 1,4 | Lebrija, Santander                |
| 1762 | 2025/12/25 | 00:24:33 | 6,764  | -73,114 | 136 | 1,7 | Los Santos, Santander             |
| 1763 | 2025/12/25 | 00:33:50 | 6,874  | -73,312 | 127 | 2,1 | Zapatoca, Santander               |
| 1764 | 2025/12/25 | 00:46:04 | 6,660  | -73,120 | 130 | 1,6 | Curití, Santander                 |
| 1765 | 2025/12/25 | 00:52:43 | 6,758  | -73,141 | 134 | 1,6 | Los Santos, Santander             |
| 1766 | 2025/12/25 | 01:09:57 | 5,967  | -74,578 | 1   | 0,4 | Puerto Boyacá, Boyacá             |
| 1767 | 2025/12/25 | 01:16:39 | 4,798  | -75,932 | 49  | 1,1 | Cartago, Valle del Cauca          |
| 1768 | 2025/12/25 | 01:44:02 | 2,521  | -75,379 | 25  | 1,2 | Campoalegre, Huila                |
| 1769 | 2025/12/25 | 02:04:18 | 5,237  | -74,957 | 19  | 0,6 | Mariquita, Tolima                 |
| 1770 | 2025/12/25 | 02:33:07 | 6,763  | -73,130 | 136 | 1,9 | Los Santos, Santander             |
| 1771 | 2025/12/25 | 02:38:26 | 6,738  | -73,141 | 140 | 4,1 | Los Santos, Santander             |
| 1772 | 2025/12/25 | 02:49:47 | 6,757  | -73,149 | 137 | 2,1 | Los Santos, Santander             |
| 1773 | 2025/12/25 | 03:28:08 | 6,698  | -74,275 | 69  | 1,7 | Yondó (Casabe), Antioquia         |
| 1774 | 2025/12/25 | 03:48:24 | 5,169  | -74,748 | 19  | 0,8 | Honda, Tolima                     |
| 1775 | 2025/12/25 | 03:50:14 | 4,465  | -73,297 | 0   | 1,0 | Medina, Cundinamarca              |
| 1776 | 2025/12/25 | 04:05:42 | 6,801  | -73,178 | 144 | 1,5 | Los Santos, Santander             |
| 1777 | 2025/12/25 | 04:17:50 | 7,780  | -73,316 | 126 | 1,6 | La Esperanza, Norte de Santander  |
| 1778 | 2025/12/25 | 04:20:43 | 4,524  | -73,257 | 17  | 1,4 | Medina, Cundinamarca              |
| 1779 | 2025/12/25 | 04:27:03 | 6,775  | -73,146 | 138 | 1,6 | Los Santos, Santander             |
| 1780 | 2025/12/25 | 04:27:23 | 6,723  | -73,062 | 139 | 1,7 | Jordán, Santander                 |
| 1781 | 2025/12/25 | 04:29:34 | 6,827  | -73,206 | 152 | 1,7 | Zapatoca, Santander               |
| 1782 | 2025/12/25 | 04:42:40 | 6,713  | -73,096 | 134 | 1,8 | Jordán, Santander                 |

| N    | Fecha      | H:M:S    | LAT    | LON     | Z   | M   | Ubicación                         |
|------|------------|----------|--------|---------|-----|-----|-----------------------------------|
| 1783 | 2025/12/25 | 05:01:14 | 6,551  | -73,449 | 118 | 1,1 | El Carmen, Santander              |
| 1784 | 2025/12/25 | 05:31:41 | 6,771  | -73,155 | 146 | 3,5 | Los Santos, Santander             |
| 1785 | 2025/12/25 | 05:51:43 | 6,772  | -73,139 | 133 | 1,6 | Los Santos, Santander             |
| 1786 | 2025/12/25 | 06:04:06 | 6,722  | -73,149 | 143 | 1,5 | Villanueva, Santander             |
| 1787 | 2025/12/25 | 06:21:25 | 7,034  | -76,341 | 7   | 1,3 | Dabeiba, Antioquia                |
| 1788 | 2025/12/25 | 06:21:41 | 4,446  | -75,278 | 41  | 0,9 | Ibagué, Tolima                    |
| 1789 | 2025/12/25 | 06:35:07 | 6,834  | -73,179 | 139 | 1,5 | Zapatoca, Santander               |
| 1790 | 2025/12/25 | 06:35:17 | 5,585  | -73,974 | 107 | 1,5 | Maripí, Boyacá                    |
| 1791 | 2025/12/25 | 06:45:59 | 6,915  | -76,634 | 10  | 1,0 | Murindó, Antioquia                |
| 1792 | 2025/12/25 | 06:47:02 | 6,769  | -73,159 | 135 | 1,5 | Los Santos, Santander             |
| 1793 | 2025/12/25 | 06:53:08 | 4,022  | -73,873 | 16  | 1,3 | Acacías, Meta                     |
| 1794 | 2025/12/25 | 06:57:16 | 2,536  | -75,561 | 23  | 1,0 | Yaguará, Huila                    |
| 1795 | 2025/12/25 | 07:09:40 | 6,714  | -73,102 | 136 | 1,8 | Jordán, Santander                 |
| 1796 | 2025/12/25 | 07:32:45 | 6,846  | -76,314 | 15  | 1,3 | Dabeiba, Antioquia                |
| 1797 | 2025/12/25 | 07:51:39 | 6,746  | -73,138 | 143 | 1,4 | Los Santos, Santander             |
| 1798 | 2025/12/25 | 07:57:30 | 5,265  | -73,723 | 132 | 1,9 | Lenguazaque, Cundinamarca         |
| 1799 | 2025/12/25 | 08:15:33 | 6,129  | -73,820 | 100 | 1,3 | El Peñón, Santander               |
| 1800 | 2025/12/25 | 08:32:26 | 6,832  | -73,408 | 118 | 1,4 | San Vicente de Chucurí, Santander |
| 1801 | 2025/12/25 | 08:37:44 | 5,368  | -75,908 | 25  | 1,1 | Mistrató, Risaralda               |
| 1802 | 2025/12/25 | 08:43:28 | 6,749  | -73,129 | 130 | 1,5 | Los Santos, Santander             |
| 1803 | 2025/12/25 | 08:52:29 | 6,800  | -73,150 | 132 | 1,5 | Los Santos, Santander             |
| 1804 | 2025/12/25 | 08:57:57 | 6,759  | -73,125 | 138 | 2,0 | Los Santos, Santander             |
| 1805 | 2025/12/25 | 09:01:44 | 6,758  | -73,116 | 139 | 1,7 | Los Santos, Santander             |
| 1806 | 2025/12/25 | 09:12:43 | 8,562  | -75,642 | 26  | 1,2 | Pueblo Nuevo, Córdoba             |
| 1807 | 2025/12/25 | 09:16:08 | 6,762  | -73,163 | 139 | 1,7 | Los Santos, Santander             |
| 1808 | 2025/12/25 | 09:22:10 | 7,361  | -73,204 | 140 | 1,3 | Ríonegro, Santander               |
| 1809 | 2025/12/25 | 09:22:26 | 10,974 | -73,558 | 30  | 1,6 | Dibulla, La Guajira               |
| 1810 | 2025/12/25 | 09:23:19 | 6,257  | -73,707 | 110 | 1,5 | Vélez, Santander                  |
| 1811 | 2025/12/25 | 09:35:54 | 6,740  | -73,130 | 141 | 2,0 | Los Santos, Santander             |
| 1812 | 2025/12/25 | 09:39:20 | 6,821  | -73,328 | 123 | 1,7 | Zapatoca, Santander               |
| 1813 | 2025/12/25 | 09:39:26 | 4,705  | -76,141 | 90  | 1,7 | Argelia, Valle del Cauca          |
| 1814 | 2025/12/25 | 09:39:36 | 6,669  | -73,158 | 94  | 1,6 | Villanueva, Santander             |
| 1815 | 2025/12/25 | 09:45:13 | 4,422  | -75,166 | 17  | 0,7 | Ibagué, Tolima                    |
| 1816 | 2025/12/25 | 09:50:02 | 4,736  | -75,160 | 15  | 0,9 | Santa Isabel, Tolima              |
| 1817 | 2025/12/25 | 10:03:50 | 7,129  | -76,280 | 19  | 1,3 | Dabeiba, Antioquia                |
| 1818 | 2025/12/25 | 10:17:52 | 6,754  | -73,137 | 136 | 1,5 | Los Santos, Santander             |
| 1819 | 2025/12/25 | 10:21:06 | 6,783  | -73,137 | 135 | 1,6 | Los Santos, Santander             |
| 1820 | 2025/12/25 | 10:22:34 | 7,393  | -73,212 | 130 | 1,4 | Ríonegro, Santander               |
| 1821 | 2025/12/25 | 10:50:30 | 8,478  | -74,348 | 4   | 1,4 | Tiquisio (Puerto Rico), Bolívar   |
| 1822 | 2025/12/25 | 10:51:36 | 8,473  | -74,345 | 13  | 1,5 | Tiquisio (Puerto Rico), Bolívar   |
| 1823 | 2025/12/25 | 10:56:30 | 5,684  | -73,973 | 92  | 1,3 | Pauna, Boyacá                     |
| 1824 | 2025/12/25 | 10:56:59 | 1,884  | -75,997 | 19  | 0,8 | Pitalito, Huila                   |
| 1825 | 2025/12/25 | 11:39:59 | 6,732  | -73,162 | 143 | 1,5 | Villanueva, Santander             |
| 1826 | 2025/12/25 | 11:43:06 | 6,822  | -73,129 | 149 | 1,6 | Los Santos, Santander             |
| 1827 | 2025/12/25 | 11:43:52 | 6,697  | -73,102 | 131 | 1,9 | Jordán, Santander                 |
| 1828 | 2025/12/25 | 11:46:27 | 5,157  | -73,113 | 4   | 1,4 | Miraflores, Boyacá                |

| N    | Fecha      | H:M:S    | LAT   | LON     | Z   | M   | Ubicación                                |
|------|------------|----------|-------|---------|-----|-----|--|
| 1829 | 2025/12/25 | 11:49:58 | 6,740 | -73,147 | 137 | 1,9 | Los Santos, Santander                    |
| 1830 | 2025/12/25 | 11:59:11 | 7,435 | -73,208 | 134 | 1,5 | Ríonegro, Santander                      |
| 1831 | 2025/12/25 | 12:00:44 | 6,287 | -73,744 | 97  | 1,5 | Landázuri, Santander                     |
| 1832 | 2025/12/25 | 12:38:09 | 6,786 | -73,166 | 143 | 1,5 | Los Santos, Santander                    |
| 1833 | 2025/12/25 | 13:05:43 | 6,827 | -73,148 | 150 | 1,7 | Los Santos, Santander                    |
| 1834 | 2025/12/25 | 13:11:33 | 6,715 | -73,137 | 132 | 1,8 | Jordán, Santander                        |
| 1835 | 2025/12/25 | 13:22:14 | 6,998 | -76,172 | 26  | 1,5 | Dabeiba, Antioquia                       |
| 1836 | 2025/12/25 | 13:24:10 | 6,307 | -73,632 | 114 | 1,5 | El Guacamayo, Santander                  |
| 1837 | 2025/12/25 | 13:30:01 | 2,411 | -75,598 | 30  | 1,8 | Gigante, Huila                           |
| 1838 | 2025/12/25 | 13:46:31 | 9,870 | -73,789 | 28  | 1,7 | Bosconia, Cesar                          |
| 1839 | 2025/12/25 | 13:52:49 | 6,836 | -73,161 | 135 | 1,5 | Los Santos, Santander                    |
| 1840 | 2025/12/25 | 14:19:56 | 6,871 | -73,258 | 140 | 1,3 | Betulia, Santander                       |
| 1841 | 2025/12/25 | 14:24:25 | 6,963 | -72,973 | 9   | 1,7 | Piedecuesta, Santander                   |
| 1842 | 2025/12/25 | 15:00:00 | 8,316 | -73,176 | 138 | 1,9 | La Playa, Norte de Santander             |
| 1843 | 2025/12/25 | 15:01:09 | 6,744 | -73,134 | 138 | 2,3 | Los Santos, Santander                    |
| 1844 | 2025/12/25 | 15:12:05 | 6,780 | -73,116 | 142 | 1,7 | Los Santos, Santander                    |
| 1845 | 2025/12/25 | 15:16:26 | 6,081 | -74,143 | 94  | 1,2 | Bolívar, Santander                       |
| 1846 | 2025/12/25 | 15:17:36 | 6,776 | -73,141 | 148 | 1,7 | Los Santos, Santander                    |
| 1847 | 2025/12/25 | 15:32:08 | 6,809 | -73,159 | 139 | 1,8 | Los Santos, Santander                    |
| 1848 | 2025/12/25 | 15:34:20 | 5,275 | -73,714 | 129 | 2,2 | Lenguazaque, Cundinamarca                |
| 1849 | 2025/12/25 | 15:41:06 | 6,759 | -73,145 | 138 | 2,7 | Los Santos, Santander                    |
| 1850 | 2025/12/25 | 15:46:34 | 4,515 | -73,295 | 11  | 1,6 | Medina, Cundinamarca                     |
| 1851 | 2025/12/25 | 15:49:44 | 1,878 | -75,990 | 29  | 1,7 | Pitalito, Huila                          |
| 1852 | 2025/12/25 | 16:03:11 | 6,745 | -73,119 | 142 | 1,6 | Los Santos, Santander                    |
| 1853 | 2025/12/25 | 16:11:49 | 6,763 | -73,136 | 141 | 2,8 | Los Santos, Santander                    |
| 1854 | 2025/12/25 | 16:44:01 | 5,876 | -73,765 | 109 | 1,7 | Jesús María, Santander                   |
| 1855 | 2025/12/25 | 16:50:50 | 6,944 | -76,250 | 10  | 1,9 | Dabeiba, Antioquia                       |
| 1856 | 2025/12/25 | 17:06:15 | 6,769 | -73,194 | 141 | 2,6 | Los Santos, Santander                    |
| 1857 | 2025/12/25 | 17:38:58 | 4,699 | -74,979 | 30  | 1,0 | Alvarado, Tolima                         |
| 1858 | 2025/12/25 | 17:39:20 | 6,794 | -73,076 | 143 | 1,8 | Los Santos, Santander                    |
| 1859 | 2025/12/25 | 18:45:44 | 4,736 | -76,060 | 120 | 2,2 | Ansermanuevo, Valle del Cauca            |
| 1860 | 2025/12/25 | 18:50:47 | 6,962 | -76,287 | 16  | 1,6 | Dabeiba, Antioquia                       |
| 1861 | 2025/12/25 | 19:14:46 | 6,784 | -73,187 | 137 | 2,5 | Los Santos, Santander                    |
| 1862 | 2025/12/25 | 20:10:12 | 6,904 | -73,260 | 160 | 1,6 | Betulia, Santander                       |
| 1863 | 2025/12/25 | 20:18:11 | 5,891 | -73,614 | 126 | 1,7 | Moniquirá, Boyacá                        |
| 1864 | 2025/12/25 | 20:34:02 | 6,769 | -73,121 | 145 | 1,7 | Los Santos, Santander                    |
| 1865 | 2025/12/25 | 21:04:36 | 6,998 | -76,298 | 13  | 1,5 | Dabeiba, Antioquia                       |
| 1866 | 2025/12/25 | 21:15:56 | 6,955 | -76,244 | 12  | 1,6 | Dabeiba, Antioquia                       |
| 1867 | 2025/12/25 | 21:44:03 | 4,294 | -76,651 | 41  | 2,0 | El Litoral del San Juan (Docordó), Chocó |
| 1868 | 2025/12/25 | 22:28:11 | 9,084 | -74,049 | 6   | 2,0 | El Banco, Magdalena                      |
| 1869 | 2025/12/25 | 22:47:17 | 4,622 | -76,175 | 105 | 2,2 | Versalles, Valle del Cauca               |
| 1870 | 2025/12/25 | 22:57:10 | 6,242 | -72,355 | 19  | 2,6 | La Salina, Casanare                      |
| 1871 | 2025/12/25 | 23:59:02 | 6,819 | -73,170 | 150 | 1,7 | Los Santos, Santander                    |
| 1872 | 2025/12/26 | 00:27:51 | 6,819 | -73,163 | 139 | 1,4 | Los Santos, Santander                    |
| 1873 | 2025/12/26 | 00:38:22 | 6,772 | -73,168 | 142 | 1,5 | Los Santos, Santander                    |
| 1874 | 2025/12/26 | 00:40:21 | 4,044 | -76,153 | 130 | 1,5 | Tuluá, Valle del Cauca                   |

| N    | Fecha      | H:M:S    | LAT    | LON     | Z   | M   | Ubicación                            |
|------|------------|----------|--------|---------|-----|-----|--------------------------------------|
| 1875 | 2025/12/26 | 00:44:48 | 4,993  | -76,125 | 95  | 2,4 | San José del Palmar, Chocó           |
| 1876 | 2025/12/26 | 01:03:59 | 3,312  | -74,306 | 9   | 0,7 | Uribe, Meta                          |
| 1877 | 2025/12/26 | 01:27:45 | 6,856  | -76,295 | 16  | 1,6 | Dabeiba, Antioquia                   |
| 1878 | 2025/12/26 | 01:30:47 | 6,818  | -73,115 | 139 | 1,9 | Los Santos, Santander                |
| 1879 | 2025/12/26 | 01:38:49 | 6,732  | -73,116 | 134 | 1,6 | Los Santos, Santander                |
| 1880 | 2025/12/26 | 01:48:46 | 2,013  | -76,035 | 15  | 1,0 | Oporapa, Huila                       |
| 1881 | 2025/12/26 | 01:53:02 | 6,778  | -73,157 | 141 | 3,6 | Los Santos, Santander                |
| 1882 | 2025/12/26 | 02:17:55 | 6,818  | -73,200 | 149 | 1,4 | Zapatoca, Santander                  |
| 1883 | 2025/12/26 | 02:21:19 | 10,224 | -73,969 | 58  | 1,3 | El Copey, Cesar                      |
| 1884 | 2025/12/26 | 02:52:48 | 7,680  | -72,878 | 5   | 1,0 | Salazar, Norte de Santander          |
| 1885 | 2025/12/26 | 03:41:09 | 6,952  | -76,229 | 21  | 1,2 | Uramita, Antioquia                   |
| 1886 | 2025/12/26 | 04:09:23 | 6,792  | -73,141 | 133 | 1,4 | Los Santos, Santander                |
| 1887 | 2025/12/26 | 04:26:49 | 6,740  | -73,074 | 134 | 1,8 | Los Santos, Santander                |
| 1888 | 2025/12/26 | 04:32:47 | 4,645  | -75,786 | 40  | 1,1 | Quimbaya, Quindío                    |
| 1889 | 2025/12/26 | 04:51:40 | 6,772  | -73,194 | 149 | 1,5 | Los Santos, Santander                |
| 1890 | 2025/12/26 | 05:55:22 | 6,782  | -73,134 | 140 | 2,2 | Los Santos, Santander                |
| 1891 | 2025/12/26 | 05:57:52 | 6,746  | -73,147 | 141 | 2,1 | Los Santos, Santander                |
| 1892 | 2025/12/26 | 06:11:29 | 7,125  | -76,286 | 18  | 1,4 | Dabeiba, Antioquia                   |
| 1893 | 2025/12/26 | 06:21:11 | 6,832  | -73,225 | 142 | 1,6 | Zapatoca, Santander                  |
| 1894 | 2025/12/26 | 06:55:27 | 7,147  | -76,972 | 30  | 1,9 | Carmen del Darién (Curbaradó), Chocó |
| 1895 | 2025/12/26 | 07:00:49 | 6,839  | -73,148 | 135 | 1,6 | Los Santos, Santander                |
| 1896 | 2025/12/26 | 07:30:49 | 7,130  | -77,110 | 37  | 3,1 | Carmen del Darién (Curbaradó), Chocó |
| 1897 | 2025/12/26 | 07:36:03 | 6,814  | -73,226 | 142 | 1,8 | Zapatoca, Santander                  |
| 1898 | 2025/12/26 | 08:06:49 | 3,019  | -74,835 | 27  | 2,0 | Uribe, Meta                          |
| 1899 | 2025/12/26 | 08:23:35 | 3,870  | -76,384 | 120 | 2,1 | Yotoco, Valle del Cauca              |
| 1900 | 2025/12/26 | 08:29:31 | 4,754  | -74,845 | 25  | 2,0 | Ambalema, Tolima                     |
| 1901 | 2025/12/26 | 08:46:54 | 6,809  | -73,167 | 140 | 1,8 | Los Santos, Santander                |
| 1902 | 2025/12/26 | 09:02:50 | 6,787  | -73,156 | 140 | 1,6 | Los Santos, Santander                |
| 1903 | 2025/12/26 | 09:24:57 | 6,794  | -73,140 | 139 | 1,8 | Los Santos, Santander                |
| 1904 | 2025/12/26 | 09:34:09 | 6,789  | -73,161 | 139 | 1,6 | Los Santos, Santander                |
| 1905 | 2025/12/26 | 10:16:40 | 4,984  | -72,991 | 0   | 1,6 | Sabanalarga, Casanare                |
| 1906 | 2025/12/26 | 11:46:11 | 1,826  | -78,630 | 43  | 2,3 | Océano Pacífico                      |
| 1907 | 2025/12/26 | 11:52:23 | 6,781  | -73,091 | 140 | 1,6 | Los Santos, Santander                |
| 1908 | 2025/12/26 | 12:01:52 | 7,104  | -73,362 | 116 | 1,5 | Girón, Santander                     |
| 1909 | 2025/12/26 | 12:12:01 | 2,473  | -75,566 | 22  | 1,4 | Tesalia, Huila                       |
| 1910 | 2025/12/26 | 12:20:08 | 6,900  | -73,281 | 125 | 2,0 | Betulia, Santander                   |
| 1911 | 2025/12/26 | 13:36:14 | 6,246  | -74,432 | 60  | 1,8 | Cimitarra, Santander                 |
| 1912 | 2025/12/26 | 14:11:22 | 6,787  | -73,188 | 142 | 1,7 | Los Santos, Santander                |
| 1913 | 2025/12/26 | 14:11:44 | 7,328  | -73,134 | 2   | 1,6 | Ríonegro, Santander                  |
| 1914 | 2025/12/26 | 14:37:51 | 6,769  | -73,147 | 142 | 2,6 | Los Santos, Santander                |
| 1915 | 2025/12/26 | 14:53:45 | 3,353  | -74,433 | 9   | 1,3 | Uribe, Meta                          |
| 1916 | 2025/12/26 | 15:08:40 | 6,758  | -73,150 | 132 | 1,7 | Los Santos, Santander                |
| 1917 | 2025/12/26 | 15:49:33 | 6,787  | -73,167 | 139 | 2,0 | Los Santos, Santander                |
| 1918 | 2025/12/26 | 15:53:22 | 6,795  | -73,138 | 142 | 1,6 | Los Santos, Santander                |
| 1919 | 2025/12/26 | 16:06:15 | 7,439  | -73,323 | 123 | 1,7 | Ríonegro, Santander                  |
| 1920 | 2025/12/26 | 16:18:08 | 6,977  | -75,947 | 16  | 1,5 | Peque, Antioquia                     |

| N    | Fecha      | H:M:S    | LAT    | LON     | Z   | M   | Ubicación                   |
|------|------------|----------|--------|---------|-----|-----|-----------------------------|
| 1921 | 2025/12/26 | 16:21:52 | 6,835  | -76,147 | 21  | 2,0 | Uramita, Antioquia          |
| 1922 | 2025/12/26 | 16:39:33 | 6,711  | -73,141 | 132 | 2,4 | Jordán, Santander           |
| 1923 | 2025/12/26 | 17:02:38 | 6,756  | -74,186 | 81  | 2,3 | Yondó (Casabe), Antioquia   |
| 1924 | 2025/12/26 | 17:17:37 | 6,686  | -73,039 | 130 | 1,5 | Aratoca, Santander          |
| 1925 | 2025/12/26 | 17:20:08 | 6,703  | -73,188 | 140 | 1,7 | Barichara, Santander        |
| 1926 | 2025/12/26 | 17:25:37 | 9,808  | -73,412 | 0   | 1,7 | Agustín Codazzi, Cesar      |
| 1927 | 2025/12/26 | 17:46:59 | 7,756  | -72,777 | 0   | 1,5 | Salazar, Norte de Santander |
| 1928 | 2025/12/26 | 18:09:30 | 7,517  | -73,181 | 145 | 2,0 | El Playón, Santander        |
| 1929 | 2025/12/26 | 18:18:48 | 6,692  | -73,312 | 139 | 1,7 | Galán, Santander            |
| 1930 | 2025/12/26 | 18:36:07 | 7,026  | -76,312 | 16  | 2,1 | Dabeiba, Antioquia          |
| 1931 | 2025/12/26 | 18:40:03 | 6,733  | -73,123 | 134 | 2,4 | Los Santos, Santander       |
| 1932 | 2025/12/26 | 18:42:06 | 6,732  | -73,188 | 136 | 1,9 | Villanueva, Santander       |
| 1933 | 2025/12/26 | 18:57:47 | 11,401 | -73,046 | 4   | 1,7 | Ríoacha, La Guajira         |
| 1934 | 2025/12/26 | 19:15:25 | 6,769  | -73,138 | 133 | 2,1 | Los Santos, Santander       |
| 1935 | 2025/12/26 | 19:19:35 | 6,802  | -73,188 | 140 | 1,7 | Los Santos, Santander       |
| 1936 | 2025/12/26 | 19:21:57 | 7,126  | -76,277 | 17  | 2,1 | Dabeiba, Antioquia          |
| 1937 | 2025/12/26 | 20:57:44 | 6,825  | -73,341 | 107 | 1,4 | Zapatoca, Santander         |
| 1938 | 2025/12/26 | 21:29:39 | 6,554  | -73,538 | 112 | 1,9 | El Carmen, Santander        |
| 1939 | 2025/12/26 | 21:32:17 | 5,851  | -72,537 | 16  | 1,6 | Socotá, Boyacá              |
| 1940 | 2025/12/26 | 22:07:37 | 5,277  | -73,757 | 136 | 2,3 | Cucunubá, Cundinamarca      |
| 1941 | 2025/12/26 | 22:10:25 | 7,127  | -76,280 | 18  | 1,5 | Dabeiba, Antioquia          |
| 1942 | 2025/12/26 | 22:10:52 | 6,737  | -73,116 | 134 | 1,9 | Los Santos, Santander       |
| 1943 | 2025/12/26 | 22:28:41 | 3,611  | -74,431 | 22  | 1,3 | Uribe, Meta                 |
| 1944 | 2025/12/27 | 00:07:13 | 5,733  | -74,798 | 3   | 0,9 | Sonsón, Antioquia           |
| 1945 | 2025/12/27 | 01:11:00 | 6,552  | -73,562 | 118 | 1,4 | El Carmen, Santander        |
| 1946 | 2025/12/27 | 01:38:15 | 6,844  | -73,168 | 139 | 1,6 | Los Santos, Santander       |
| 1947 | 2025/12/27 | 01:39:52 | 6,945  | -76,249 | 19  | 1,4 | Dabeiba, Antioquia          |
| 1948 | 2025/12/27 | 01:41:48 | 6,886  | -72,142 | 4   | 1,3 | Cubará, Boyacá              |
| 1949 | 2025/12/27 | 01:42:54 | 6,527  | -73,552 | 110 | 1,5 | El Carmen, Santander        |
| 1950 | 2025/12/27 | 01:55:22 | 6,761  | -73,062 | 133 | 1,6 | Los Santos, Santander       |
| 1951 | 2025/12/27 | 01:57:27 | 6,763  | -73,142 | 142 | 2,9 | Los Santos, Santander       |
| 1952 | 2025/12/27 | 02:06:01 | 4,112  | -75,197 | 0   | 0,8 | Valle de San Juan, Tolima   |
| 1953 | 2025/12/27 | 02:30:17 | 7,108  | -76,282 | 17  | 1,4 | Dabeiba, Antioquia          |
| 1954 | 2025/12/27 | 02:45:24 | 6,809  | -73,190 | 145 | 1,6 | Zapatoca, Santander         |
| 1955 | 2025/12/27 | 03:16:02 | 6,974  | -76,327 | 0   | 1,3 | Dabeiba, Antioquia          |
| 1956 | 2025/12/27 | 03:52:36 | 6,682  | -73,176 | 137 | 1,5 | Villanueva, Santander       |
| 1957 | 2025/12/27 | 04:01:42 | 5,394  | -72,653 | 29  | 1,7 | Pajarito, Boyacá            |
| 1958 | 2025/12/27 | 04:14:10 | 6,750  | -73,136 | 139 | 2,1 | Los Santos, Santander       |
| 1959 | 2025/12/27 | 04:25:40 | 2,496  | -75,423 | 24  | 1,1 | Hobo, Huila                 |
| 1960 | 2025/12/27 | 04:27:54 | 6,809  | -73,167 | 145 | 1,6 | Los Santos, Santander       |
| 1961 | 2025/12/27 | 04:55:46 | 6,775  | -73,150 | 136 | 1,8 | Los Santos, Santander       |
| 1962 | 2025/12/27 | 05:35:10 | 7,820  | -72,818 | 5   | 1,4 | Salazar, Norte de Santander |
| 1963 | 2025/12/27 | 05:57:46 | 6,774  | -73,160 | 142 | 1,9 | Los Santos, Santander       |
| 1964 | 2025/12/27 | 06:10:31 | 4,378  | -76,402 | 102 | 1,6 | Bolívar, Valle del Cauca    |
| 1965 | 2025/12/27 | 06:31:46 | 6,784  | -73,138 | 143 | 2,3 | Los Santos, Santander       |
| 1966 | 2025/12/27 | 06:48:59 | 6,805  | -73,327 | 125 | 1,8 | Zapatoca, Santander         |

| N    | Fecha      | H:M:S    | LAT    | LON     | Z   | M   | Ubicación                           |
|------|------------|----------|--------|---------|-----|-----|-------------------------------------|
| 1967 | 2025/12/27 | 06:53:35 | 6,775  | -73,141 | 135 | 1,7 | Los Santos, Santander               |
| 1968 | 2025/12/27 | 07:18:10 | 6,826  | -73,086 | 144 | 1,7 | Los Santos, Santander               |
| 1969 | 2025/12/27 | 07:25:29 | 5,665  | -73,937 | 98  | 1,7 | Briceño, Boyacá                     |
| 1970 | 2025/12/27 | 07:31:03 | 6,208  | -78,323 | 9   | 2,3 | Océano Pacífico                     |
| 1971 | 2025/12/27 | 07:32:26 | 2,762  | -76,892 | 112 | 2,7 | El Tambo, Cauca                     |
| 1972 | 2025/12/27 | 07:37:50 | 6,766  | -73,137 | 142 | 3,1 | Los Santos, Santander               |
| 1973 | 2025/12/27 | 07:47:06 | 6,182  | -73,762 | 107 | 2,2 | Vélez, Santander                    |
| 1974 | 2025/12/27 | 07:50:28 | 6,795  | -73,155 | 139 | 2,1 | Los Santos, Santander               |
| 1975 | 2025/12/27 | 07:58:20 | 6,804  | -73,051 | 142 | 1,8 | Los Santos, Santander               |
| 1976 | 2025/12/27 | 08:27:26 | 6,293  | -72,299 | 3   | 1,4 | Tame, Arauca                        |
| 1977 | 2025/12/27 | 08:31:34 | 7,540  | -73,816 | 84  | 1,6 | Puerto Wilches, Santander           |
| 1978 | 2025/12/27 | 08:38:51 | 7,442  | -73,144 | 139 | 1,7 | El Playón, Santander                |
| 1979 | 2025/12/27 | 09:13:44 | 6,796  | -73,142 | 138 | 1,6 | Los Santos, Santander               |
| 1980 | 2025/12/27 | 09:28:41 | 6,998  | -76,288 | 16  | 2,3 | Dabeiba, Antioquia                  |
| 1981 | 2025/12/27 | 09:45:12 | 2,396  | -75,376 | 27  | 1,8 | Algeciras, Huila                    |
| 1982 | 2025/12/27 | 10:06:28 | 5,172  | -73,291 | 0   | 1,7 | Chinavita, Boyacá                   |
| 1983 | 2025/12/27 | 10:24:38 | 6,788  | -73,108 | 137 | 2,0 | Los Santos, Santander               |
| 1984 | 2025/12/27 | 10:41:42 | 4,747  | -76,299 | 77  | 1,9 | El Cairo, Valle del Cauca           |
| 1985 | 2025/12/27 | 10:58:36 | 6,816  | -76,633 | 16  | 1,8 | Murindó, Antioquia                  |
| 1986 | 2025/12/27 | 11:18:18 | 4,507  | -73,310 | 6   | 1,7 | Medina, Cundinamarca                |
| 1987 | 2025/12/27 | 11:49:30 | 5,736  | -77,428 | 5   | 2,3 | Océano Pacífico                     |
| 1988 | 2025/12/27 | 12:36:54 | 3,724  | -74,162 | 16  | 1,1 | Lejanías, Meta                      |
| 1989 | 2025/12/27 | 12:48:26 | 6,838  | -73,171 | 140 | 1,6 | Los Santos, Santander               |
| 1990 | 2025/12/27 | 13:02:45 | 3,930  | -76,479 | 106 | 2,0 | Calima (El Darién), Valle del Cauca |
| 1991 | 2025/12/27 | 13:39:54 | 6,749  | -73,167 | 131 | 1,8 | Los Santos, Santander               |
| 1992 | 2025/12/27 | 15:11:30 | 4,782  | -76,247 | 89  | 2,2 | El Cairo, Valle del Cauca           |
| 1993 | 2025/12/27 | 15:33:47 | 6,719  | -73,117 | 136 | 2,8 | Jordán, Santander                   |
| 1994 | 2025/12/27 | 16:03:43 | 1,789  | -74,768 | 0   | 2,0 | San Vicente del Caguán, Caquetá     |
| 1995 | 2025/12/27 | 16:08:27 | 7,993  | -72,189 | 0   | 1,7 | Colombia-Venezuela                  |
| 1996 | 2025/12/27 | 17:39:35 | 5,237  | -73,975 | 111 | 1,9 | Tausa, Cundinamarca                 |
| 1997 | 2025/12/27 | 18:26:23 | 5,280  | -73,735 | 134 | 2,3 | Lenguazaque, Cundinamarca           |
| 1998 | 2025/12/27 | 18:27:16 | 7,069  | -75,902 | 23  | 1,8 | Peque, Antioquia                    |
| 1999 | 2025/12/27 | 19:28:30 | 4,687  | -74,906 | 51  | 1,4 | Venadillo, Tolima                   |
| 2000 | 2025/12/27 | 19:48:45 | 6,857  | -73,174 | 144 | 2,1 | Zapatoca, Santander                 |
| 2001 | 2025/12/27 | 20:15:43 | 5,796  | -73,117 | 16  | 3,0 | Paipa, Boyacá                       |
| 2002 | 2025/12/27 | 20:24:24 | 10,636 | -72,481 | 30  | 2,0 | Venezuela                           |
| 2003 | 2025/12/27 | 20:45:47 | 5,762  | -75,978 | 55  | 2,6 | Betania, Antioquia                  |
| 2004 | 2025/12/27 | 21:10:59 | 5,781  | -73,106 | 12  | 2,0 | Paipa, Boyacá                       |
| 2005 | 2025/12/27 | 21:49:27 | 5,644  | -74,357 | 82  | 1,3 | Yacopí, Cundinamarca                |
| 2006 | 2025/12/27 | 22:15:12 | 5,644  | -73,957 | 116 | 1,5 | Pauna, Boyacá                       |
| 2007 | 2025/12/28 | 00:05:10 | 6,782  | -73,201 | 146 | 1,5 | Zapatoca, Santander                 |
| 2008 | 2025/12/28 | 00:08:08 | 6,741  | -73,129 | 135 | 1,8 | Los Santos, Santander               |
| 2009 | 2025/12/28 | 00:19:55 | 3,570  | -77,061 | 85  | 2,3 | Buenaventura, Valle del Cauca       |
| 2010 | 2025/12/28 | 00:44:21 | 6,719  | -73,112 | 131 | 1,7 | Jordán, Santander                   |
| 2011 | 2025/12/28 | 00:48:14 | 6,739  | -73,105 | 137 | 1,7 | Los Santos, Santander               |
| 2012 | 2025/12/28 | 00:48:19 | 9,191  | -77,478 | 10  | 1,8 | Panamá-Colombia                     |

| N    | Fecha      | H:M:S    | LAT    | LON     | Z   | M   | Ubicación                  |
|------|------------|----------|--------|---------|-----|-----|----------------------------|
| 2013 | 2025/12/28 | 00:54:18 | 6,746  | -73,123 | 142 | 2,4 | Los Santos, Santander      |
| 2014 | 2025/12/28 | 01:16:59 | 6,738  | -73,123 | 135 | 2,1 | Los Santos, Santander      |
| 2015 | 2025/12/28 | 01:33:17 | 6,164  | -73,690 | 108 | 1,4 | Vélez, Santander           |
| 2016 | 2025/12/28 | 01:34:40 | 6,775  | -73,188 | 134 | 1,7 | Los Santos, Santander      |
| 2017 | 2025/12/28 | 01:49:44 | 3,457  | -74,474 | 37  | 1,4 | Uribe, Meta                |
| 2018 | 2025/12/28 | 01:56:10 | 4,425  | -73,294 | 14  | 2,2 | Medina, Cundinamarca       |
| 2019 | 2025/12/28 | 02:04:58 | 5,814  | -73,625 | 128 | 1,6 | Puente Nacional, Santander |
| 2020 | 2025/12/28 | 02:18:14 | 6,783  | -73,198 | 138 | 1,5 | Los Santos, Santander      |
| 2021 | 2025/12/28 | 02:36:24 | 4,933  | -73,853 | 176 | 1,5 | Guatavita, Cundinamarca    |
| 2022 | 2025/12/28 | 02:45:10 | 6,766  | -73,206 | 135 | 1,7 | Villanueva, Santander      |
| 2023 | 2025/12/28 | 02:51:46 | 4,483  | -73,281 | 11  | 1,6 | Medina, Cundinamarca       |
| 2024 | 2025/12/28 | 03:09:12 | 6,738  | -73,119 | 133 | 2,7 | Los Santos, Santander      |
| 2025 | 2025/12/28 | 03:39:48 | 6,808  | -73,168 | 143 | 1,6 | Los Santos, Santander      |
| 2026 | 2025/12/28 | 04:10:59 | 6,762  | -73,114 | 150 | 1,5 | Los Santos, Santander      |
| 2027 | 2025/12/28 | 04:24:52 | 2,106  | -75,744 | 36  | 1,3 | Altamira, Huila            |
| 2028 | 2025/12/28 | 04:29:29 | 5,895  | -72,684 | 49  | 1,3 | Socha, Boyacá              |
| 2029 | 2025/12/28 | 04:41:30 | 4,505  | -73,272 | 0   | 1,1 | Medina, Cundinamarca       |
| 2030 | 2025/12/28 | 05:31:28 | 6,602  | -73,523 | 112 | 1,5 | El Carmen, Santander       |
| 2031 | 2025/12/28 | 05:32:39 | 2,015  | -75,937 | 14  | 0,8 | Elías, Huila               |
| 2032 | 2025/12/28 | 05:52:37 | 6,788  | -73,158 | 144 | 1,7 | Los Santos, Santander      |
| 2033 | 2025/12/28 | 06:34:47 | 6,748  | -73,127 | 138 | 2,5 | Los Santos, Santander      |
| 2034 | 2025/12/28 | 06:52:18 | 6,792  | -73,146 | 136 | 1,6 | Los Santos, Santander      |
| 2035 | 2025/12/28 | 07:38:43 | 10,568 | -73,230 | 54  | 1,9 | Valledupar, Cesar          |
| 2036 | 2025/12/28 | 08:51:54 | 7,593  | -73,209 | 131 | 1,6 | El Playón, Santander       |
| 2037 | 2025/12/28 | 09:04:19 | 6,771  | -73,133 | 141 | 1,8 | Los Santos, Santander      |
| 2038 | 2025/12/28 | 09:08:08 | 6,874  | -73,145 | 148 | 1,8 | Los Santos, Santander      |
| 2039 | 2025/12/28 | 09:27:10 | 6,787  | -73,137 | 140 | 1,8 | Los Santos, Santander      |
| 2040 | 2025/12/28 | 09:32:27 | 6,970  | -72,965 | 7   | 1,5 | Piedecuesta, Santander     |
| 2041 | 2025/12/28 | 09:51:05 | 3,830  | -75,597 | 19  | 1,5 | Chaparral, Tolima          |
| 2042 | 2025/12/28 | 09:57:37 | 6,866  | -73,135 | 148 | 1,8 | Los Santos, Santander      |
| 2043 | 2025/12/28 | 10:08:55 | 7,216  | -72,330 | 16  | 1,8 | Toledo, Norte de Santander |
| 2044 | 2025/12/28 | 10:21:40 | 6,820  | -73,151 | 141 | 1,8 | Los Santos, Santander      |
| 2045 | 2025/12/28 | 10:49:33 | 10,917 | -75,256 | 20  | 2,3 | Mar Caribe                 |
| 2046 | 2025/12/28 | 10:51:54 | 6,737  | -73,099 | 136 | 1,8 | Los Santos, Santander      |
| 2047 | 2025/12/28 | 11:23:07 | 6,950  | -73,136 | 151 | 2,0 | Girón, Santander           |
| 2048 | 2025/12/28 | 11:43:53 | 1,759  | -76,677 | 13  | 1,2 | Santa Rosa, Cauca          |
| 2049 | 2025/12/28 | 12:16:05 | 6,740  | -73,175 | 134 | 2,2 | Villanueva, Santander      |
| 2050 | 2025/12/28 | 12:29:53 | 6,796  | -73,147 | 141 | 1,9 | Los Santos, Santander      |
| 2051 | 2025/12/28 | 13:27:52 | 3,455  | -74,190 | 7   | 1,2 | Mesetas, Meta              |
| 2052 | 2025/12/28 | 13:30:21 | 6,749  | -73,141 | 129 | 2,1 | Los Santos, Santander      |
| 2053 | 2025/12/28 | 13:35:56 | 6,755  | -73,117 | 142 | 2,3 | Los Santos, Santander      |
| 2054 | 2025/12/28 | 13:42:04 | 6,945  | -76,249 | 11  | 1,6 | Dabeiba, Antioquia         |
| 2055 | 2025/12/28 | 14:11:02 | 6,775  | -73,141 | 133 | 1,9 | Los Santos, Santander      |
| 2056 | 2025/12/28 | 14:40:46 | 4,835  | -74,828 | 22  | 1,0 | Ambalema, Tolima           |
| 2057 | 2025/12/28 | 15:04:45 | 6,750  | -73,127 | 139 | 2,8 | Los Santos, Santander      |
| 2058 | 2025/12/28 | 16:01:30 | 6,852  | -73,315 | 152 | 1,6 | Zapatoca, Santander        |

| N    | Fecha      | H:M:S    | LAT   | LON     | Z   | M   | Ubicación                        |
|------|------------|----------|-------|---------|-----|-----|----------------------------------|
| 2059 | 2025/12/28 | 16:41:53 | 6,800 | -73,206 | 141 | 2,2 | Zapatoca, Santander              |
| 2060 | 2025/12/28 | 16:45:04 | 5,176 | -73,138 | 10  | 1,7 | Miraflores, Boyacá               |
| 2061 | 2025/12/28 | 17:12:24 | 4,429 | -76,695 | 64  | 2,2 | Istmina, Chocó                   |
| 2062 | 2025/12/28 | 17:44:38 | 6,836 | -73,152 | 152 | 2,1 | Los Santos, Santander            |
| 2063 | 2025/12/28 | 17:53:56 | 5,157 | -76,548 | 56  | 2,0 | Río Iró (Santa Rita), Chocó      |
| 2064 | 2025/12/28 | 17:57:03 | 8,710 | -74,153 | 77  | 2,0 | Altos del Rosario, Bolívar       |
| 2065 | 2025/12/28 | 19:00:40 | 5,262 | -73,725 | 140 | 2,4 | Lenguazaque, Cundinamarca        |
| 2066 | 2025/12/28 | 19:43:38 | 7,673 | -74,501 | 63  | 3,4 | Montecristo, Bolívar             |
| 2067 | 2025/12/28 | 20:54:58 | 7,295 | -76,970 | 29  | 2,3 | Ríosucio, Chocó                  |
| 2068 | 2025/12/28 | 21:14:15 | 6,750 | -73,157 | 142 | 2,9 | Los Santos, Santander            |
| 2069 | 2025/12/28 | 21:48:49 | 6,848 | -73,181 | 151 | 1,8 | Zapatoca, Santander              |
| 2070 | 2025/12/28 | 21:57:34 | 6,794 | -73,149 | 150 | 1,7 | Los Santos, Santander            |
| 2071 | 2025/12/28 | 22:05:32 | 9,594 | -73,599 | 0   | 2,4 | Chiriguáná, Cesar                |
| 2072 | 2025/12/28 | 22:42:48 | 6,001 | -72,595 | 21  | 1,6 | Socotá, Boyacá                   |
| 2073 | 2025/12/28 | 23:44:20 | 2,258 | -75,633 | 30  | 1,8 | Garzón, Huila                    |
| 2074 | 2025/12/28 | 23:51:00 | 5,675 | -72,651 | 13  | 1,5 | Mongua, Boyacá                   |
| 2075 | 2025/12/28 | 23:54:54 | 6,794 | -73,191 | 155 | 1,8 | Los Santos, Santander            |
| 2076 | 2025/12/29 | 00:05:59 | 1,901 | -75,992 | 31  | 1,7 | Timaná, Huila                    |
| 2077 | 2025/12/29 | 00:18:49 | 6,975 | -76,264 | 8   | 1,3 | Dabeiba, Antioquia               |
| 2078 | 2025/12/29 | 00:26:00 | 6,806 | -73,186 | 140 | 1,5 | Los Santos, Santander            |
| 2079 | 2025/12/29 | 00:34:12 | 6,336 | -73,652 | 115 | 1,4 | Santa Helena del Opón, Santander |
| 2080 | 2025/12/29 | 00:46:52 | 5,389 | -73,780 | 137 | 2,1 | Fúquene, Cundinamarca            |
| 2081 | 2025/12/29 | 01:12:20 | 6,981 | -76,279 | 0   | 1,1 | Dabeiba, Antioquia               |
| 2082 | 2025/12/29 | 01:15:37 | 7,026 | -76,339 | 3   | 1,1 | Dabeiba, Antioquia               |
| 2083 | 2025/12/29 | 01:23:35 | 6,913 | -76,246 | 0   | 1,2 | Dabeiba, Antioquia               |
| 2084 | 2025/12/29 | 01:27:46 | 6,935 | -76,244 | 0   | 1,1 | Dabeiba, Antioquia               |
| 2085 | 2025/12/29 | 01:58:12 | 6,837 | -73,220 | 142 | 1,8 | Zapatoca, Santander              |
| 2086 | 2025/12/29 | 02:00:06 | 5,361 | -78,162 | 0   | 2,3 | Océano Pacífico                  |
| 2087 | 2025/12/29 | 02:17:43 | 6,953 | -76,263 | 0   | 1,3 | Dabeiba, Antioquia               |
| 2088 | 2025/12/29 | 02:36:16 | 6,759 | -73,123 | 134 | 2,0 | Los Santos, Santander            |
| 2089 | 2025/12/29 | 02:40:51 | 6,806 | -73,228 | 136 | 1,4 | Zapatoca, Santander              |
| 2090 | 2025/12/29 | 02:57:59 | 6,760 | -73,163 | 147 | 1,6 | Los Santos, Santander            |
| 2091 | 2025/12/29 | 03:03:16 | 2,741 | -75,020 | 3   | 1,0 | San Vicente del Caguán, Caquetá  |
| 2092 | 2025/12/29 | 03:23:27 | 6,784 | -73,115 | 140 | 2,1 | Los Santos, Santander            |
| 2093 | 2025/12/29 | 03:43:39 | 6,842 | -73,171 | 132 | 1,7 | Zapatoca, Santander              |
| 2094 | 2025/12/29 | 04:31:33 | 7,098 | -72,485 | 11  | 1,2 | Chitagá, Norte de Santander      |
| 2095 | 2025/12/29 | 04:57:30 | 6,738 | -73,132 | 139 | 2,0 | Los Santos, Santander            |
| 2096 | 2025/12/29 | 05:18:13 | 4,702 | -74,794 | 25  | 2,0 | Beltrán, Cundinamarca            |
| 2097 | 2025/12/29 | 05:27:33 | 0,315 | -77,325 | 21  | 1,2 | Colombia-Ecuador                 |
| 2098 | 2025/12/29 | 05:53:54 | 6,969 | -76,250 | 10  | 1,2 | Dabeiba, Antioquia               |
| 2099 | 2025/12/29 | 06:04:48 | 6,011 | -72,605 | 2   | 1,3 | Socotá, Boyacá                   |
| 2100 | 2025/12/29 | 06:10:08 | 6,736 | -73,140 | 135 | 2,3 | Los Santos, Santander            |
| 2101 | 2025/12/29 | 06:20:02 | 5,565 | -74,084 | 116 | 1,4 | Maripí, Boyacá                   |
| 2102 | 2025/12/29 | 06:51:31 | 2,418 | -75,594 | 28  | 2,0 | Gigante, Huila                   |
| 2103 | 2025/12/29 | 07:50:49 | 2,744 | -75,066 | 31  | 2,0 | San Vicente del Caguán, Caquetá  |
| 2104 | 2025/12/29 | 08:28:23 | 7,694 | -73,301 | 117 | 1,3 | La Esperanza, Norte de Santander |

| N    | Fecha      | H:M:S    | LAT   | LON     | Z   | M   | Ubicación                            |
|------|------------|----------|-------|---------|-----|-----|--------------------------------------|
| 2105 | 2025/12/29 | 08:56:05 | 7,215 | -77,030 | 33  | 1,9 | Carmen del Darién (Curbaradó), Chocó |
| 2106 | 2025/12/29 | 09:19:42 | 7,204 | -72,056 | 3   | 0,9 | Colombia-Venezuela                   |
| 2107 | 2025/12/29 | 09:29:38 | 4,016 | -76,271 | 100 | 1,9 | San Pedro, Valle del Cauca           |
| 2108 | 2025/12/29 | 10:03:21 | 6,758 | -73,146 | 138 | 1,8 | Los Santos, Santander                |
| 2109 | 2025/12/29 | 10:35:13 | 7,300 | -72,397 | 75  | 1,6 | Toledo, Norte de Santander           |
| 2110 | 2025/12/29 | 10:42:11 | 6,605 | -71,823 | 43  | 1,6 | Tame, Arauca                         |
| 2111 | 2025/12/29 | 12:11:06 | 6,745 | -73,180 | 133 | 1,6 | Villanueva, Santander                |
| 2112 | 2025/12/29 | 12:42:31 | 6,596 | -73,418 | 123 | 1,9 | Hato, Santander                      |
| 2113 | 2025/12/29 | 12:57:36 | 7,126 | -76,287 | 14  | 1,5 | Dabeiba, Antioquia                   |
| 2114 | 2025/12/29 | 13:45:55 | 6,243 | -73,743 | 109 | 1,3 | Landázuri, Santander                 |
| 2115 | 2025/12/29 | 14:01:31 | 6,753 | -73,151 | 137 | 2,4 | Los Santos, Santander                |
| 2116 | 2025/12/29 | 15:23:40 | 6,714 | -73,149 | 130 | 2,4 | Jordán, Santander                    |
| 2117 | 2025/12/29 | 16:51:03 | 7,498 | -73,076 | 160 | 1,9 | El Playón, Santander                 |
| 2118 | 2025/12/29 | 17:28:02 | 6,725 | -73,168 | 134 | 2,2 | Villanueva, Santander                |
| 2119 | 2025/12/29 | 18:10:24 | 7,094 | -73,002 | 152 | 1,9 | Piedecuesta, Santander               |
| 2120 | 2025/12/29 | 19:01:16 | 4,508 | -76,467 | 98  | 2,4 | Sipí, Chocó                          |
| 2121 | 2025/12/29 | 19:02:23 | 4,325 | -75,959 | 67  | 2,2 | Zarzal, Valle del Cauca              |
| 2122 | 2025/12/29 | 19:03:02 | 7,368 | -77,202 | 6   | 2,2 | Ríosucio, Chocó                      |
| 2123 | 2025/12/29 | 19:31:31 | 3,578 | -74,421 | 24  | 1,2 | Uribe, Meta                          |
| 2124 | 2025/12/29 | 19:33:49 | 4,010 | -76,052 | 127 | 1,8 | Tuluá, Valle del Cauca               |
| 2125 | 2025/12/29 | 20:39:04 | 5,983 | -76,763 | 34  | 1,9 | Medio Atrato (Beté), Chocó           |
| 2126 | 2025/12/29 | 21:34:20 | 4,513 | -73,281 | 11  | 1,8 | Medina, Cundinamarca                 |
| 2127 | 2025/12/29 | 21:36:50 | 6,779 | -73,086 | 136 | 2,0 | Los Santos, Santander                |
| 2128 | 2025/12/29 | 22:05:04 | 9,703 | -73,497 | 0   | 1,9 | Becerrill, Cesar                     |
| 2129 | 2025/12/29 | 22:53:10 | 6,750 | -73,149 | 140 | 2,4 | Los Santos, Santander                |
| 2130 | 2025/12/29 | 23:09:19 | 4,589 | -75,885 | 16  | 2,3 | Obando, Valle del Cauca              |
| 2131 | 2025/12/29 | 23:25:28 | 6,764 | -73,402 | 129 | 1,6 | San Vicente de Chucurí, Santander    |
| 2132 | 2025/12/30 | 00:08:13 | 6,749 | -73,133 | 135 | 1,6 | Los Santos, Santander                |
| 2133 | 2025/12/30 | 00:26:35 | 2,396 | -75,361 | 29  | 1,8 | Algeciras, Huila                     |
| 2134 | 2025/12/30 | 00:28:28 | 7,409 | -73,186 | 136 | 1,5 | Ríonegro, Santander                  |
| 2135 | 2025/12/30 | 00:38:10 | 6,774 | -73,162 | 138 | 2,0 | Los Santos, Santander                |
| 2136 | 2025/12/30 | 00:53:29 | 2,466 | -75,487 | 30  | 2,4 | Gigante, Huila                       |
| 2137 | 2025/12/30 | 00:58:24 | 6,683 | -71,999 | 23  | 1,6 | Fortul, Arauca                       |
| 2138 | 2025/12/30 | 01:20:13 | 5,929 | -72,612 | 17  | 1,7 | Socotá, Boyacá                       |
| 2139 | 2025/12/30 | 01:20:17 | 6,966 | -76,262 | 12  | 1,0 | Dabeiba, Antioquia                   |
| 2140 | 2025/12/30 | 01:28:08 | 6,766 | -73,129 | 133 | 1,5 | Los Santos, Santander                |
| 2141 | 2025/12/30 | 02:04:45 | 4,437 | -75,051 | 21  | 0,7 | Piedras, Tolima                      |
| 2142 | 2025/12/30 | 02:13:51 | 6,091 | -73,530 | 120 | 1,5 | San Benito, Santander                |
| 2143 | 2025/12/30 | 02:46:22 | 6,342 | -73,548 | 117 | 1,9 | Santa Helena del Opón, Santander     |
| 2144 | 2025/12/30 | 02:51:10 | 6,041 | -73,622 | 54  | 3,3 | Chipatá, Santander                   |
| 2145 | 2025/12/30 | 02:55:29 | 6,738 | -73,123 | 138 | 2,1 | Los Santos, Santander                |
| 2146 | 2025/12/30 | 03:19:27 | 6,748 | -73,125 | 133 | 1,8 | Los Santos, Santander                |
| 2147 | 2025/12/30 | 04:01:14 | 2,968 | -74,749 | 21  | 0,9 | Uribe, Meta                          |
| 2148 | 2025/12/30 | 04:34:16 | 4,634 | -75,723 | 145 | 2,4 | Filandia, Quindío                    |
| 2149 | 2025/12/30 | 04:39:09 | 6,845 | -73,211 | 140 | 1,7 | Zapatoca, Santander                  |
| 2150 | 2025/12/30 | 04:43:53 | 4,460 | -73,325 | 4   | 1,2 | Medina, Cundinamarca                 |

| N    | Fecha      | H:M:S    | LAT    | LON     | Z   | M    | Ubicación                        |
|------|------------|----------|--------|---------|-----|------|----------------------------------|
| 2151 | 2025/12/30 | 04:58:46 | 6,766  | -73,133 | 134 | 1,8  | Los Santos, Santander            |
| 2152 | 2025/12/30 | 05:06:24 | 6,574  | -74,615 | 0   | -0,3 | Puerto Berrío, Antioquia         |
| 2153 | 2025/12/30 | 05:17:09 | 6,758  | -73,094 | 133 | 1,8  | Los Santos, Santander            |
| 2154 | 2025/12/30 | 05:19:46 | 6,715  | -73,056 | 139 | 1,9  | Jordán, Santander                |
| 2155 | 2025/12/30 | 05:24:30 | 7,015  | -76,245 | 25  | 1,3  | Dabeiba, Antioquia               |
| 2156 | 2025/12/30 | 05:55:03 | 6,984  | -76,277 | 0   | 1,4  | Dabeiba, Antioquia               |
| 2157 | 2025/12/30 | 06:10:45 | 6,944  | -74,106 | 84  | 1,0  | Yondó (Casabe), Antioquia        |
| 2158 | 2025/12/30 | 06:22:05 | 11,128 | -73,692 | 7   | 1,7  | Santa Marta, Magdalena           |
| 2159 | 2025/12/30 | 06:40:54 | 4,672  | -74,603 | 14  | 1,3  | Pulí, Cundinamarca               |
| 2160 | 2025/12/30 | 06:47:36 | 6,339  | -73,590 | 118 | 3,3  | Santa Helena del Opón, Santander |
| 2161 | 2025/12/30 | 07:03:27 | 6,788  | -73,130 | 137 | 1,9  | Los Santos, Santander            |
| 2162 | 2025/12/30 | 07:29:05 | 4,172  | -75,007 | 48  | 1,4  | Guamo, Tolima                    |
| 2163 | 2025/12/30 | 07:30:38 | 6,752  | -73,026 | 142 | 1,7  | Aratoaca, Santander              |
| 2164 | 2025/12/30 | 07:31:48 | 6,717  | -73,541 | 116 | 1,6  | El Carmen, Santander             |
| 2165 | 2025/12/30 | 07:34:06 | 6,792  | -73,090 | 136 | 1,6  | Los Santos, Santander            |
| 2166 | 2025/12/30 | 08:30:49 | 6,567  | -73,747 | 101 | 1,1  | Simacota, Santander              |
| 2167 | 2025/12/30 | 08:41:35 | 5,567  | -75,947 | 40  | 2,2  | Andes, Antioquia                 |
| 2168 | 2025/12/30 | 09:47:41 | 5,961  | -73,672 | 107 | 2,1  | Vélez, Santander                 |
| 2169 | 2025/12/30 | 10:07:46 | 6,812  | -73,146 | 153 | 1,7  | Los Santos, Santander            |
| 2170 | 2025/12/30 | 10:10:43 | 6,788  | -76,205 | 16  | 1,6  | Frontino, Antioquia              |
| 2171 | 2025/12/30 | 11:04:06 | 6,112  | -73,870 | 102 | 1,4  | El Peñón, Santander              |
| 2172 | 2025/12/30 | 11:34:15 | 6,054  | -73,666 | 121 | 2,8  | Chipatá, Santander               |
| 2173 | 2025/12/30 | 12:11:49 | 7,012  | -76,290 | 5   | 1,6  | Dabeiba, Antioquia               |
| 2174 | 2025/12/30 | 12:19:21 | 6,858  | -76,329 | 16  | 1,2  | Dabeiba, Antioquia               |
| 2175 | 2025/12/30 | 12:23:15 | 0,913  | -77,006 | 1   | 1,2  | Villagarzón, Putumayo            |
| 2176 | 2025/12/30 | 12:40:47 | 6,604  | -76,819 | 8   | 1,5  | Vigia del Fuerte, Antioquia      |
| 2177 | 2025/12/30 | 12:41:53 | 6,871  | -76,400 | 7   | 1,9  | Dabeiba, Antioquia               |
| 2178 | 2025/12/30 | 13:23:52 | 4,735  | -76,262 | 92  | 2,3  | El Cairo, Valle del Cauca        |
| 2179 | 2025/12/30 | 13:32:06 | 3,680  | -76,759 | 52  | 2,2  | Dagua, Valle del Cauca           |
| 2180 | 2025/12/30 | 14:47:56 | 6,344  | -73,567 | 119 | 2,4  | Santa Helena del Opón, Santander |
| 2181 | 2025/12/30 | 15:43:46 | 3,467  | -74,184 | 10  | 1,5  | Mesetas, Meta                    |
| 2182 | 2025/12/30 | 15:55:28 | 6,810  | -73,196 | 144 | 1,7  | Zapatoca, Santander              |
| 2183 | 2025/12/30 | 16:34:02 | 8,593  | -77,145 | 91  | 2,0  | Mar Caribe                       |
| 2184 | 2025/12/30 | 17:04:05 | 5,052  | -75,643 | 120 | 3,7  | Palestina, Caldas                |
| 2185 | 2025/12/30 | 17:37:20 | 6,531  | -73,508 | 29  | 1,7  | El Carmen, Santander             |
| 2186 | 2025/12/30 | 17:52:18 | 6,738  | -73,132 | 142 | 2,7  | Los Santos, Santander            |
| 2187 | 2025/12/30 | 18:24:35 | 6,732  | -73,150 | 133 | 1,8  | Los Santos, Santander            |
| 2188 | 2025/12/30 | 19:09:54 | 5,219  | -73,759 | 149 | 1,8  | Cucunubá, Cundinamarca           |
| 2189 | 2025/12/30 | 20:07:42 | 7,100  | -74,019 | 79  | 1,5  | Yondó (Casabe), Antioquia        |
| 2190 | 2025/12/30 | 20:36:15 | 5,275  | -73,665 | 135 | 2,4  | Lenguazaque, Cundinamarca        |
| 2191 | 2025/12/30 | 21:18:59 | 5,991  | -74,838 | 0   | 1,2  | San Luis, Antioquia              |
| 2192 | 2025/12/30 | 21:35:18 | 6,842  | -73,163 | 149 | 2,3  | Los Santos, Santander            |
| 2193 | 2025/12/30 | 22:51:28 | 7,941  | -73,281 | 56  | 1,5  | San Alberto, Cesar               |
| 2194 | 2025/12/30 | 23:04:03 | 5,195  | -73,104 | 12  | 1,8  | Berbeo, Boyacá                   |
| 2195 | 2025/12/30 | 23:37:01 | 5,033  | -74,572 | 29  | 1,8  | Guaduas, Cundinamarca            |
| 2196 | 2025/12/30 | 23:51:59 | 6,733  | -73,102 | 136 | 2,3  | Los Santos, Santander            |

| N    | Fecha      | H:M:S    | LAT   | LON     | Z   | M   | Ubicación                     |
|------|------------|----------|-------|---------|-----|-----|-------------------------------|
| 2197 | 2025/12/31 | 00:33:03 | 6,971 | -76,306 | 6   | 1,4 | Dabeiba, Antioquia            |
| 2198 | 2025/12/31 | 01:05:09 | 7,730 | -73,510 | 97  | 1,6 | San Alberto, Cesar            |
| 2199 | 2025/12/31 | 01:21:51 | 6,842 | -73,340 | 126 | 1,5 | Zapatoca, Santander           |
| 2200 | 2025/12/31 | 01:37:32 | 6,731 | -73,110 | 130 | 1,8 | Los Santos, Santander         |
| 2201 | 2025/12/31 | 01:50:39 | 1,966 | -75,905 | 23  | 1,4 | Timaná, Huila                 |
| 2202 | 2025/12/31 | 01:54:57 | 6,615 | -73,479 | 116 | 1,5 | El Carmen, Santander          |
| 2203 | 2025/12/31 | 02:02:50 | 7,190 | -74,989 | 16  | 1,3 | Anorí, Antioquia              |
| 2204 | 2025/12/31 | 02:24:50 | 6,631 | -73,214 | 130 | 1,6 | Barichara, Santander          |
| 2205 | 2025/12/31 | 02:30:20 | 6,644 | -76,832 | 30  | 1,5 | Vigia del Fuerte, Antioquia   |
| 2206 | 2025/12/31 | 02:40:26 | 5,383 | -73,802 | 125 | 1,9 | Fúquene, Cundinamarca         |
| 2207 | 2025/12/31 | 03:00:04 | 6,736 | -73,108 | 136 | 2,0 | Los Santos, Santander         |
| 2208 | 2025/12/31 | 03:13:40 | 4,610 | -76,180 | 103 | 2,1 | Versalles, Valle del Cauca    |
| 2209 | 2025/12/31 | 03:17:33 | 6,756 | -73,122 | 142 | 1,8 | Los Santos, Santander         |
| 2210 | 2025/12/31 | 03:35:14 | 7,081 | -76,282 | 19  | 1,2 | Dabeiba, Antioquia            |
| 2211 | 2025/12/31 | 04:00:04 | 7,582 | -75,522 | 50  | 1,0 | Tarazá, Antioquia             |
| 2212 | 2025/12/31 | 04:04:39 | 6,390 | -73,800 | 96  | 1,2 | Landázuri, Santander          |
| 2213 | 2025/12/31 | 04:23:41 | 6,762 | -73,129 | 129 | 1,7 | Los Santos, Santander         |
| 2214 | 2025/12/31 | 04:26:54 | 6,767 | -73,157 | 138 | 1,8 | Los Santos, Santander         |
| 2215 | 2025/12/31 | 04:36:52 | 2,451 | -75,487 | 28  | 1,1 | Gigante, Huila                |
| 2216 | 2025/12/31 | 05:23:20 | 6,725 | -73,121 | 134 | 2,3 | Jordán, Santander             |
| 2217 | 2025/12/31 | 05:32:34 | 6,727 | -73,052 | 147 | 1,9 | Jordán, Santander             |
| 2218 | 2025/12/31 | 05:42:55 | 6,301 | -74,098 | 153 | 1,8 | Cimitarra, Santander          |
| 2219 | 2025/12/31 | 06:05:32 | 6,758 | -73,116 | 141 | 1,8 | Los Santos, Santander         |
| 2220 | 2025/12/31 | 06:41:37 | 7,706 | -73,086 | 146 | 1,8 | Cáchira, Norte de Santander   |
| 2221 | 2025/12/31 | 06:52:01 | 5,292 | -73,687 | 144 | 1,6 | Lenguazaque, Cundinamarca     |
| 2222 | 2025/12/31 | 07:33:15 | 3,909 | -76,236 | 127 | 1,6 | Buga, Valle del Cauca         |
| 2223 | 2025/12/31 | 07:41:15 | 6,790 | -73,132 | 145 | 1,8 | Los Santos, Santander         |
| 2224 | 2025/12/31 | 07:54:04 | 6,874 | -73,199 | 147 | 1,6 | Zapatoca, Santander           |
| 2225 | 2025/12/31 | 08:12:45 | 5,662 | -73,862 | 102 | 1,9 | Chiquinquirá, Boyacá          |
| 2226 | 2025/12/31 | 08:44:28 | 7,022 | -76,289 | 29  | 1,3 | Dabeiba, Antioquia            |
| 2227 | 2025/12/31 | 09:51:48 | 7,604 | -72,422 | 3   | 1,6 | Colombia-Venezuela            |
| 2228 | 2025/12/31 | 10:18:11 | 6,746 | -73,102 | 139 | 2,3 | Los Santos, Santander         |
| 2229 | 2025/12/31 | 10:40:57 | 6,536 | -73,522 | 115 | 1,7 | El Carmen, Santander          |
| 2230 | 2025/12/31 | 12:30:23 | 6,800 | -73,179 | 147 | 1,7 | Los Santos, Santander         |
| 2231 | 2025/12/31 | 12:36:12 | 6,797 | -73,199 | 151 | 1,7 | Los Santos, Santander         |
| 2232 | 2025/12/31 | 12:50:49 | 5,294 | -73,715 | 150 | 2,4 | Lenguazaque, Cundinamarca     |
| 2233 | 2025/12/31 | 13:24:03 | 6,304 | -76,590 | 49  | 1,4 | Vigia del Fuerte, Antioquia   |
| 2234 | 2025/12/31 | 13:39:59 | 6,799 | -73,160 | 143 | 2,6 | Los Santos, Santander         |
| 2235 | 2025/12/31 | 14:49:31 | 3,720 | -76,979 | 20  | 2,0 | Buenaventura, Valle del Cauca |
| 2236 | 2025/12/31 | 15:00:53 | 6,759 | -73,136 | 143 | 2,3 | Los Santos, Santander         |
| 2237 | 2025/12/31 | 15:54:25 | 5,618 | -74,978 | 21  | 0,9 | Samaná, Caldas                |
| 2238 | 2025/12/31 | 16:21:33 | 9,740 | -73,097 | 29  | 3,4 | Becerrill, Cesar              |
| 2239 | 2025/12/31 | 16:24:19 | 6,759 | -73,119 | 141 | 2,6 | Los Santos, Santander         |
| 2240 | 2025/12/31 | 16:47:47 | 6,932 | -76,362 | 1   | 1,3 | Dabeiba, Antioquia            |
| 2241 | 2025/12/31 | 18:50:34 | 6,812 | -73,181 | 138 | 1,6 | Los Santos, Santander         |
| 2242 | 2025/12/31 | 18:56:06 | 2,930 | -74,871 | 29  | 1,7 | Uribe, Meta                   |

| N    | Fecha      | H:M:S    | LAT   | LON     | Z   | M   | Ubicación                         |
|------|------------|----------|-------|---------|-----|-----|-----------------------------------|
| 2243 | 2025/12/31 | 19:03:27 | 6,492 | -73,642 | 110 | 1,3 | Santa Helena del Opón, Santander  |
| 2244 | 2025/12/31 | 19:07:24 | 6,741 | -73,141 | 130 | 1,7 | Los Santos, Santander             |
| 2245 | 2025/12/31 | 19:45:37 | 2,720 | -75,011 | 36  | 2,3 | San Vicente del Caguán, Caquetá   |
| 2246 | 2025/12/31 | 20:00:52 | 6,758 | -73,150 | 134 | 1,6 | Los Santos, Santander             |
| 2247 | 2025/12/31 | 20:19:11 | 1,193 | -76,858 | 16  | 3,1 | San Francisco, Putumayo           |
| 2248 | 2025/12/31 | 20:28:34 | 4,659 | -76,129 | 1   | 2,1 | Argelia, Valle del Cauca          |
| 2249 | 2025/12/31 | 20:56:16 | 6,815 | -73,169 | 149 | 1,6 | Los Santos, Santander             |
| 2250 | 2025/12/31 | 21:09:03 | 6,766 | -76,683 | 27  | 2,2 | Murindó, Antioquia                |
| 2251 | 2025/12/31 | 21:42:07 | 6,775 | -73,160 | 145 | 1,6 | Los Santos, Santander             |
| 2252 | 2025/12/31 | 21:48:02 | 6,818 | -73,153 | 149 | 1,6 | Los Santos, Santander             |
| 2253 | 2025/12/31 | 22:29:03 | 6,745 | -73,336 | 126 | 1,7 | Galán, Santander                  |
| 2254 | 2025/12/31 | 22:30:04 | 6,787 | -73,159 | 136 | 1,6 | Los Santos, Santander             |
| 2255 | 2025/12/31 | 22:39:14 | 6,657 | -73,123 | 133 | 2,1 | Villanueva, Santander             |
| 2256 | 2025/12/31 | 22:44:16 | 5,017 | -74,684 | 0   | 0,7 | Guaduas, Cundinamarca             |
| 2257 | 2025/12/31 | 22:44:40 | 6,942 | -73,482 | 121 | 1,3 | San Vicente de Chucurí, Santander |
| 2258 | 2025/12/31 | 22:52:20 | 6,964 | -72,965 | 9   | 1,2 | Piedecuesta, Santander            |
| 2259 | 2025/12/31 | 23:08:34 | 6,754 | -73,325 | 134 | 1,6 | Zapatoca, Santander               |
| 2260 | 2025/12/31 | 23:09:45 | 6,760 | -73,123 | 144 | 1,5 | Los Santos, Santander             |
| 2261 | 2025/12/31 | 23:41:07 | 5,842 | -76,079 | 45  | 1,4 | Ciudad Bolívar, Antioquia         |
| 2262 | 2025/12/31 | 23:44:51 | 6,800 | -73,159 | 144 | 1,5 | Los Santos, Santander             |
| 2263 | 2025/12/31 | 23:53:31 | 7,195 | -76,349 | 30  | 1,3 | Mutatá, Antioquia                 |
| 2264 | 2025/12/31 | 23:58:55 | 5,211 | -73,707 | 120 | 1,9 | Suesca, Cundinamarca              |

## Referencias

Bormann, P. y Saul, J. (2008). The new IASPEI standard broadband magnitude  $m_B$ . *Seismological Research Letters*, 79(5), 698-705. <https://doi.org/10.1785/gssrl.79.5.698>.

Rengifo, F. y Ojeda, A. (2004). Inversión de amplitudes de registros sísmicos para el cálculo de magnitud  $M_L$  en Colombia. *Memorias I Congreso Latinoamericano de Sismología*.

Whitmore, P. M., Tsuboi, S., Hirshorn, B. y Sokolowski, T. J. (2002). Magnitude-dependent correction for  $M_{wp}$ . *Science of Tsunami Hazards*, 20(4), 187-192.